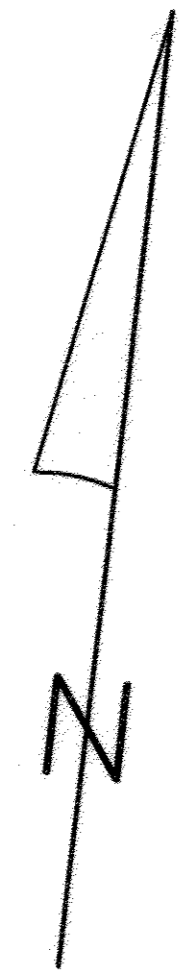
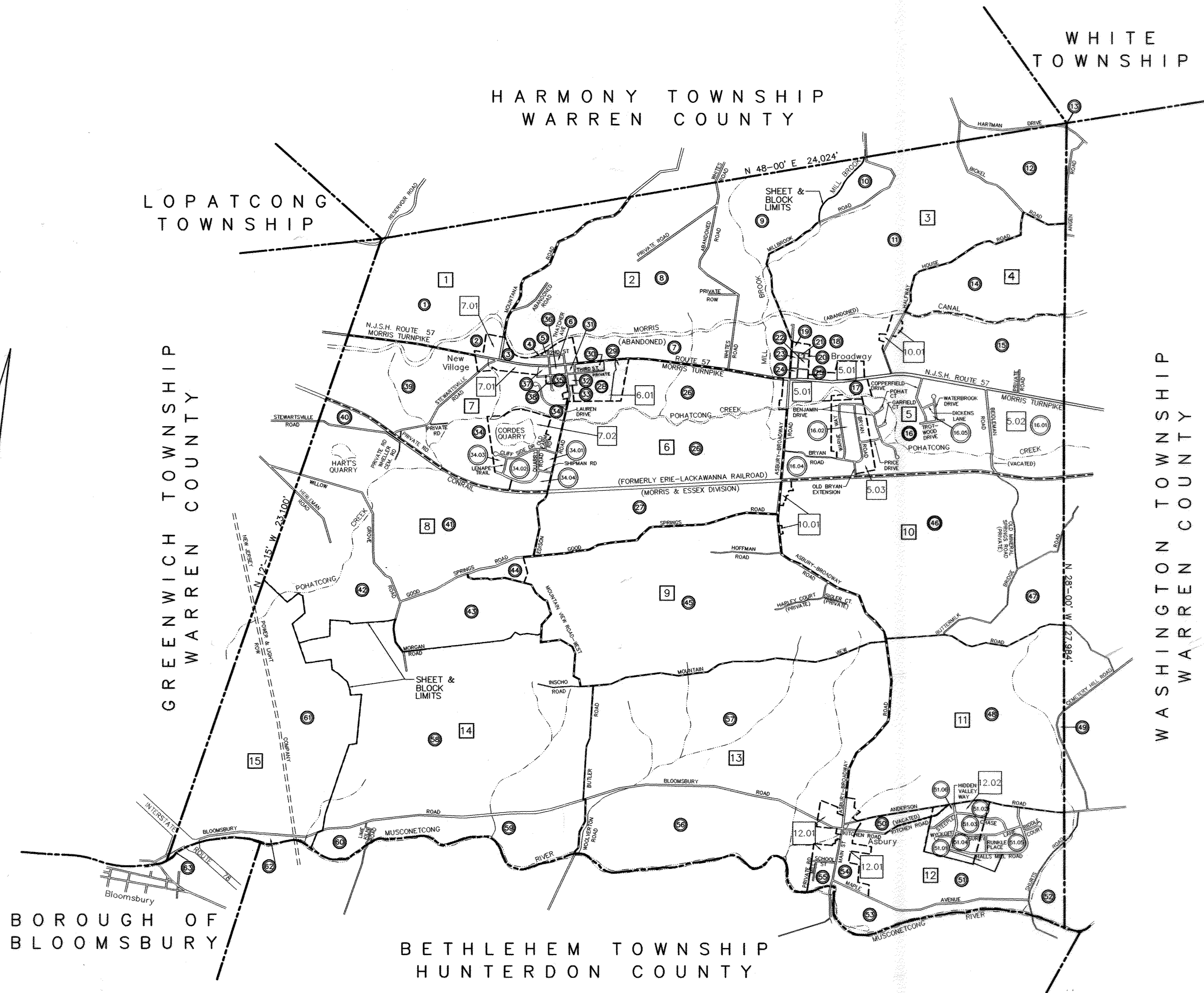


REVISIONS		
DATE	L.S. NAME	LIC. No.
1962 - 1977	GEORGE W. OAKES, JR.	NJ 2505
1978	WALTER D. DAVIDE	NJ 23614
1979 - 1984	GEORGE W. OAKES, JR.	NJ 2505
1985 - 1999	H. CLAY McELDOWNEY	NJ 20891
JAN. 2000	JOHN P. MORRISON	NJ 34689
DEC. 2000	GLEN LLOYD	NJ 37598
2001 - 2005	GARY V. MARMO	NJ 37599
DEC. 2007	GARY V. MARMO	NJ 37599
DEC. 2008	GARY V. MARMO	NJ 37599
JAN. 2009	GARY V. MARMO	NJ 37599
MAY 2009	GARY V. MARMO	NJ 37599
JAN. 2010	FINELLI CONSULTING	NJ 37599
JAN. 2011	EUGENE N. WEBER	NJ 25749
DEC. 2011	EUGENE N. WEBER	NJ 25749
APRIL 2013	EUGENE N. WEBER	NJ 25749
FEB. 2015	EUGENE N. WEBER	NJ 25749
JAN. 2016	EUGENE N. WEBER	NJ 25749



LEGEND	
[15]	= SHEET NUMBER
[1]	= BLOCK NUMBER
(1)	= LOT NUMBER
(D)	= DEED DISTANCE
(S)	= SCALED DISTANCE

I HEREBY CERTIFY THAT THIS MAP HAS BEEN REVISED UNDER MY IMMEDIATE SUPERVISION, AND COMPLIES WITH THE LAWS OF THE STATE OF NEW JERSEY.

Gary V. Marmo
 GARY V. MARMO, P.L.S. N.J.P.L.S. LIC. No. 37599

NEW JERSEY DEPARTMENT OF THE TREASURY
 DIVISION OF TAXATION
 PROPERTY ADMINISTRATION
 APPROVED AS A TAX MAP PRELIMINARY TO THE AUTHORITY OF
 N.J.S.A. 54:15 & 54:16
 NEW JERSEY DEPARTMENT OF TAXATION
 JENNIFER GILL, CLERK, LOCAL GOVERNMENT COMPLIANCE
Santa DiDonato
 MAP TO C. DI DONATO, SUPERVISING FIELD REPRESENTATIVE
 DATE: AUG 10 2016 SERIAL NO. 839

THE AREAS, BOUNDARIES AND DIMENSIONS, SHOWN ON THIS TAX MAP, ARE DERIVED FROM GROUND SURVEYS, AERIAL SURVEYS, AND RECORDED PLANS, MAPS, DEEDS, WILLS, AND ARE TO BE USED FOR ASSESSMENT PURPOSES ONLY.

TAX MAP
 TOWNSHIP OF FRANKLIN
 WARREN COUNTY, NEW JERSEY
 SCALE: 1"=2,000' JANUARY, 2003
 GARY V. MARMO, P.L.S.
 NEW JERSEY PROFESSIONAL LAND SURVEYOR LICENSE NUMBER 37599

FINELLI CONSULTING ENGINEERS
 TELEPHONE: (908) 835-9500 205 ROUTE 31 NORTH
 FAX: (908) 835-9909 WASHINGTON, N.J. 07882
 TO SHOW CONDITIONS AS OF JANUARY 2016

HARMONY TOWNSHIP
WARREN COUNTY

LOPATCONG
TOWNSHIP
WARREN
COUNTY

GREENWICH TOWNSHIP
WARREN COUNTY

SHEET 2

SHEET 7

SEE SHEET 7.01

THIS SHEET IS A SCANNED COPY OF TAX MAP SHEET 1 AS ORIGINALLY PREPARED BY GEORGE W. OAKES JR. & ASSOCIATES DATED DECEMBER 1961, AS REVISED BY THE SAME FROM 1962 THROUGH 1977, AS FURTHER REVISED BY WALTER DAVIGLE IN 1979, AS FURTHER REVISED BY GEORGE W. OAKES FROM 1979 THROUGH 1984, AS FURTHER REVISED BY H. CLAY McELDOWNEY FROM 1985 THROUGH 1999, AS FURTHER REVISED INDIVIDUALLY BY JOHN P. MORRISON & GLEN LLOYD IN 2000, AND AS FURTHER REVISED BY GARY V. MARMO IN 2001 & 2002. THE ORIGINAL APPROVED MAP IS ON FILE IN THE OFFICE OF THE FRANKLIN TOWNSHIP TAX ASSESSOR.

- LEGEND**
- (8) = BLOCK NUMBER
 - (20) = PARCEL NUMBER
 - (D) = DEED DISTANCE
 - (S) = SCALED DISTANCE

NEW JERSEY DEPARTMENT OF THE TREASURY
DIVISION OF TAXATION
PROPERTY ADMINISTRATION
APPROVED AS A TAX MAP PRELIMINARY TO THE AFFIDAVIT OF PUBLIC SALES & BIDDING
FOR THE DEPARTMENT OF REVENUE
James A. Cole
S. C. H. J. J. J.
DATE: AUG 10 2004 SERIAL NO. 839

TAX MAP
TOWNSHIP OF FRANKLIN
WARREN COUNTY, NEW JERSEY
SCALE: 1"=400' JANUARY, 2003
GARY V. MARMO, P.L.S.
NEW JERSEY PROFESSIONAL LAND SURVEYOR LICENSE NUMBER 37599

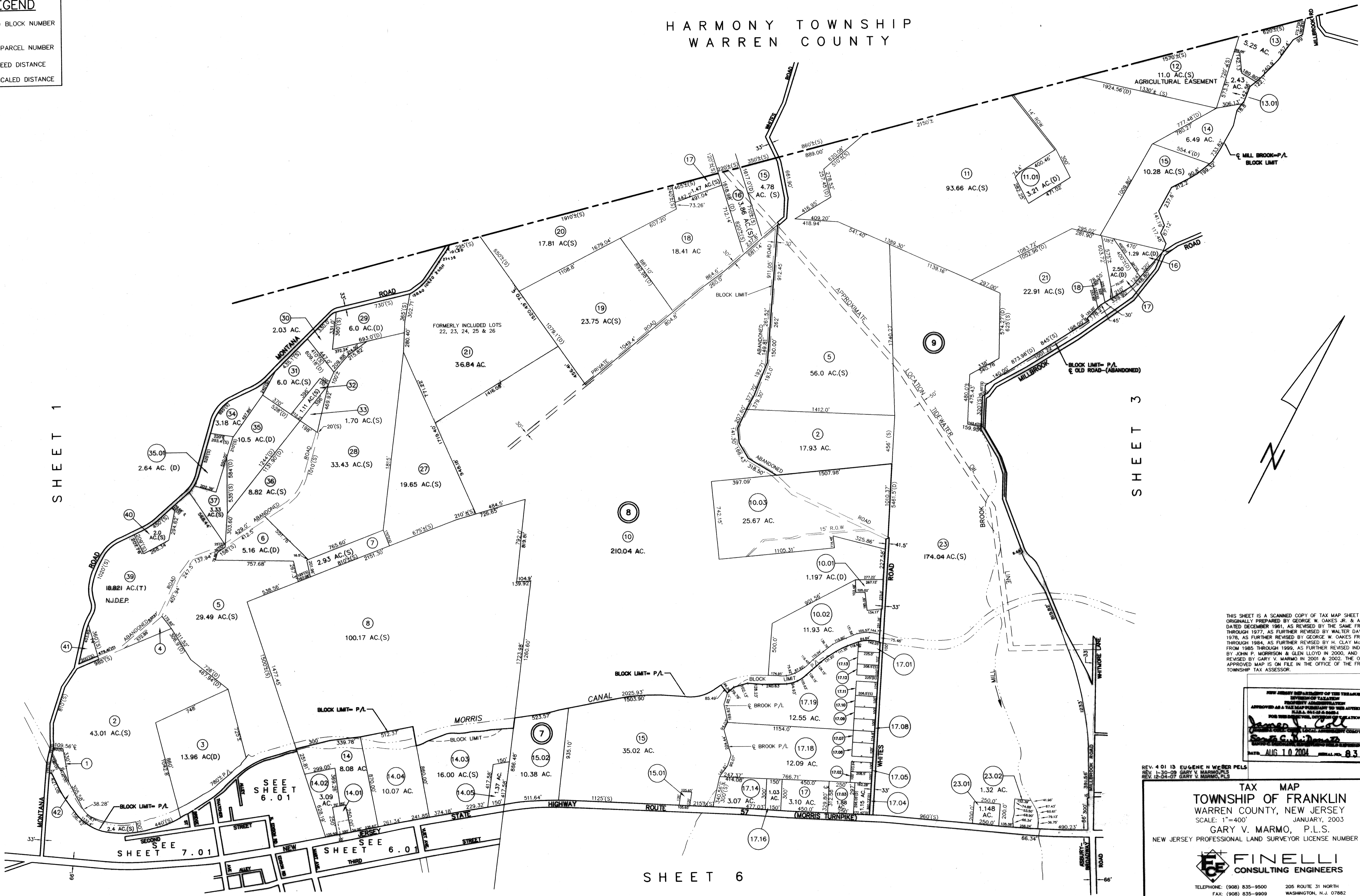
FINELLI
CONSULTING ENGINEERS

TELEPHONE: (908) 835-9500 205 ROUTE 31 NORTH
FAX: (908) 835-9909 WASHINGTON, N.J. 07882


LEGEND

- (8) = BLOCK NUMBER
- (20) = PARCEL NUMBER
- (D) = DEED DISTANCE
- (S) = SCALED DISTANCE

HARMONY TOWNSHIP
WARREN COUNTY



THIS SHEET IS A SCANNED COPY OF TAX MAP SHEET 2 AS ORIGINALLY PREPARED BY GEORGE W. OAKES, JR. & ASSOCIATES DATED DECEMBER 1961, AS REVISED BY THE SAME FROM 1962 THROUGH 1977, AS FURTHER REVISED BY WALTER DAMDGE IN 1978, AS FURTHER REVISED BY GEORGE W. OAKES FROM 1979 THROUGH 1984, AS FURTHER REVISED BY H. CLAY McELDOWNY FROM 1985 THROUGH 1999, AS FURTHER REVISED INDIVIDUALLY BY JOHN P. MORRISON & GLEN LLOYD IN 2000, AND AS FURTHER REVISED BY GARY V. MARMO IN 2001 & 2002. THE ORIGINAL APPROVED MAP IS ON FILE IN THE OFFICE OF THE FRANKLIN TOWNSHIP TAX ASSESSOR.



REV. 4 01 13 EUGENE H. WEBER PELS
REV. 1-30-09 GARY V. MARMO, P.L.S.
REV. 12-04-07 GARY V. MARMO, P.L.S.

TAX MAP
TOWNSHIP OF FRANKLIN
WARREN COUNTY, NEW JERSEY
SCALE: 1"=400' JANUARY, 2003
GARY V. MARMO, P.L.S.
NEW JERSEY PROFESSIONAL LAND SURVEYOR LICENSE NUMBER 37599



FINELLI
CONSULTING ENGINEERS
TELEPHONE: (908) 835-9500 205 ROUTE 31 NORTH
FAX: (908) 835-9909 WASHINGTON, N.J. 07882

HARMONY TOWNSHIP
WARREN COUNTY

NOTE: RE: LOTS 7.01 & 8.01 IN BLOCK 12
THE OVERLAPPING LINES & DIMENSIONS SHOWN ARE PLOTTED IN
ACCORDANCE WITH THE METES & BOUNDS DESCRIPTIONS APPEARING
IN THE LAST DEED OF RECORD FOR EACH PARCEL & DO NOT PURPORT
TO REPRESENT TITLE OR OWNERSHIP STATUS IN ANY MANNER. THESE
SITUATIONS ARE SUBJECT TO SOLUTION BY THE PROPERTY OWNERS
CONCERNED.

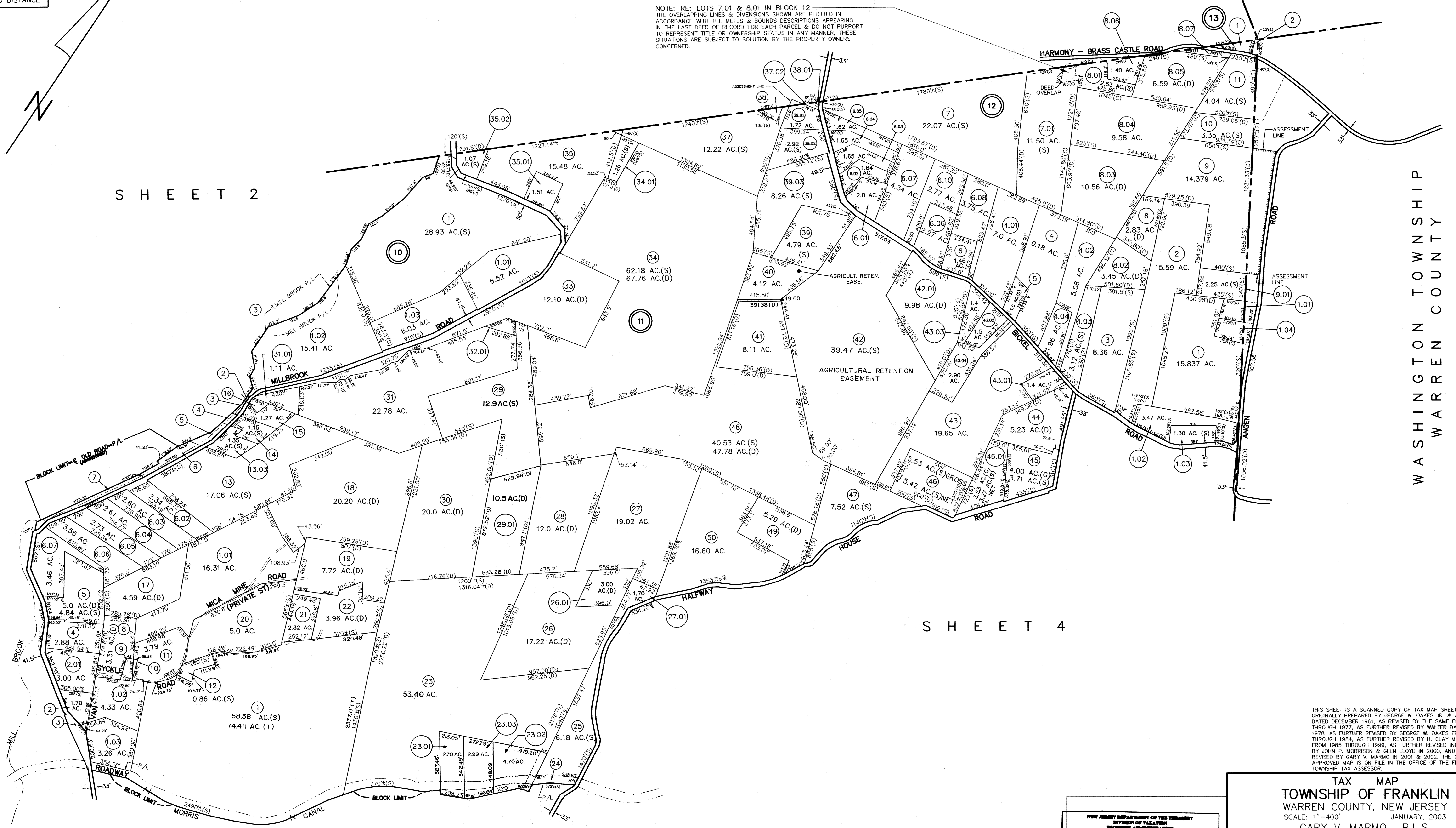
LEGEND

- (8) = BLOCK NUMBER
- (20) = PARCEL NUMBER
- (D) = DEED DISTANCE
- (S) = SCALED DISTANCE

SHEET 2

SHEET 4

SHEET 5



THIS SHEET IS A SCANNED COPY OF TAX MAP SHEET 3 AS
ORIGINALLY PREPARED BY GEORGE W. OAKES JR. & ASSOCIATES
DATED DECEMBER 1981, AS REVISED BY THE SAME FROM 1982
THROUGH 1977, AS FURTHER REVISED BY WALTER DAVIGE IN
1978, AS FURTHER REVISED BY GEORGE W. OAKES FROM 1979
THROUGH 1984, AS FURTHER REVISED BY H. CLAY McELDONNEY
FROM 1985 THROUGH 1999, AS FURTHER REVISED INDIVIDUALLY
BY JOHN P. MORRISON & GLEN LLOYD IN 2000, AND AS FURTHER
REVISED BY GARY V. MARMO IN 2001 & 2002. THE ORIGINAL
APPROVED MAP IS ON FILE IN THE OFFICE OF THE FRANKLIN
TOWNSHIP TAX ASSESSOR.

TAX MAP
TOWNSHIP OF FRANKLIN
WARREN COUNTY, NEW JERSEY
SCALE: 1"=400'
JANUARY, 2003
GARY V. MARMO, P.L.S.
NEW JERSEY PROFESSIONAL LAND SURVEYOR LICENSE NUMBER 37599

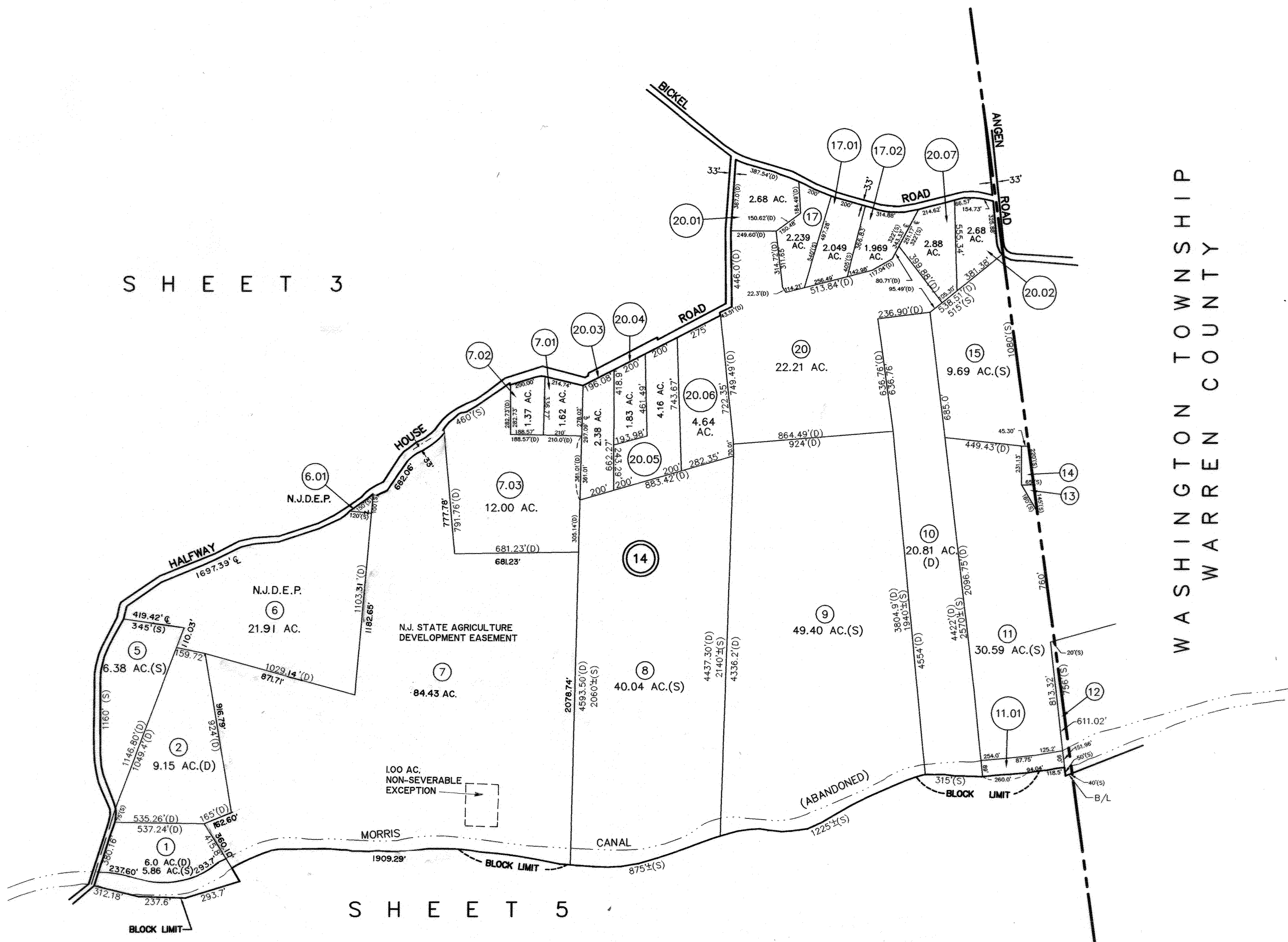
FINELLI CONSULTING ENGINEERS
TELEPHONE: (908) 835-9500 205 ROUTE 31 NORTH
FAX: (908) 835-9909 WASHINGTON, N.J. 07882

NEW JERSEY DEPARTMENT OF THE TREASURY
DIVISION OF TAX REVENUE
PROPERTY ASSESSMENT
APPROVED AS A TAX MAP PRESENTED TO THE AUTHORITY OF
WARREN COUNTY, NEW JERSEY
FOR THE YEAR, 2003
GARY V. MARMO, P.L.S. C.T.A.
GARY V. MARMO, P.L.S. C.T.A.
DATE: AUG 10 2004 SERIAL NO. 839

REVISED 1-25-10 FINELLI CONSULTING
REVISED 1-30-09 GARY V. MARMO, P.L.S.
REVISED 12-04-07 GARY V. MARMO, P.L.S.

LEGEND

- Ⓢ = BLOCK NUMBER
- ⑳ = PARCEL NUMBER
- (D) = DEED DISTANCE
- (S) = SCALED DISTANCE



SHEET 3

SHEET 5

THIS SHEET IS A SCANNED COPY OF TAX MAP SHEET 4 AS ORIGINALLY PREPARED BY GEORGE W. OAKES, JR. & ASSOCIATES DATED DECEMBER 1961. AS REVISED BY THE SAME FROM 1962 THROUGH 1977, AS FURTHER REVISED BY WALTER DAVIDGE IN 1978, AS FURTHER REVISED BY GEORGE W. OAKES FROM 1979 THROUGH 1984, AS FURTHER REVISED BY H. CLAY McELDOWNEY FROM 1985 THROUGH 1999, AS FURTHER REVISED INDIVIDUALLY BY JOHN P. MORRISON & GLEN LLOYD IN 2000, AND AS FURTHER REVISED BY GARY V. MARMO IN 2001 & 2002. THE ORIGINAL APPROVED MAP IS ON FILE IN THE OFFICE OF THE FRANKLIN TOWNSHIP TAX ASSESSOR.

TAX MAP
TOWNSHIP OF FRANKLIN
 WARREN COUNTY, NEW JERSEY
 SCALE: 1"=400' JANUARY, 2003
GARY V. MARMO, P.L.S.
 NEW JERSEY PROFESSIONAL LAND SURVEYOR LICENSE NUMBER 37599

FINELLI
 CONSULTING ENGINEERS

TELEPHONE: (908) 835-9500 205 ROUTE 31 NORTH
 FAX: (908) 835-9909 WASHINGTON, N.J. 07882

NEW JERSEY DEPARTMENT OF THE TREASURY
 DIVISION OF TAXATION
 PROPERTY AND LIQUOR TAXES
 APPROVED AS A TAX MAP PURSUANT TO THE AUTHORITY OF
 N.J.S.A. 17:27 AND 17:28
 FOR THE DIRECTOR, DIVISION OF TAXATION
James J. Cole C.T.A.
Scott C. M. D'Amico C.T.A.
 DATE: AUG 10 2004 SERIAL NO. 839

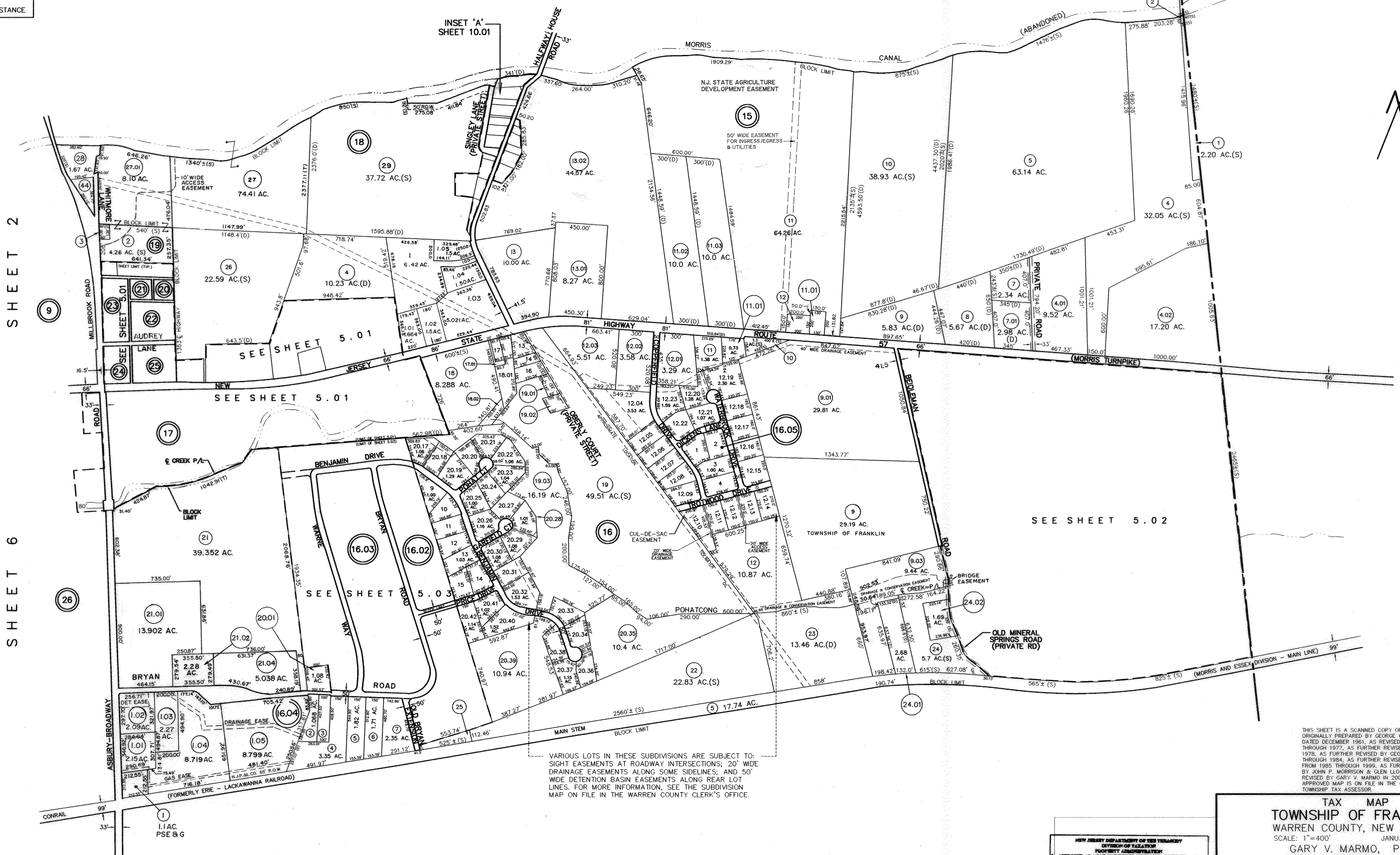
REVISED 02-15 EUGENE N. WEBER, PE, LS
 REVISED 4-01-13 EUGENE N. WEBER, PELS
 REVISED 1-28-11 EUGENE N. WEBER, PELS
 REVISED 12-04-07 GARY V. MARMO, P.L.S.

LEGEND

- Ⓢ = BLOCK NUMBER
- Ⓜ = PARCEL NUMBER
- (D) = DEED DISTANCE
- (S) = SCALED DISTANCE

SHEET 3

SHEET 4



INSET 'A' SHEET 10.01

VARIOUS LOTS IN THESE SUBDIVISIONS ARE SUBJECT TO SIGHT EASEMENTS AT ROADWAY INTERSECTIONS; 20' WIDE DRAINAGE EASEMENTS ALONG SOME SIDELINES; AND 50' WIDE DETENTION BASIN EASEMENTS ALONG REAR LOT LINES. FOR MORE INFORMATION, SEE THE SUBDIVISION MAP ON FILE IN THE WARREN COUNTY CLERK'S OFFICE.

SHEET 10

THIS SHEET IS A SCANNED COPY OF TAX MAP SHEET 5 AS ORIGINALLY PREPARED BY GEORGE W. OAKES JR. & ASSOCIATES DATED DECEMBER 1961. AS REVISED BY THE SAME FROM 1962 THROUGH 1977, AS FURTHER REVISED BY WALTER DAVIDE IN 1978, AS FURTHER REVISED BY GEORGE W. OAKES FROM 1979 THROUGH 1984, AS FURTHER REVISED BY H. CLAY McELDOONEY FROM 1985 THROUGH 1999, AS FURTHER REVISED INDIVIDUALLY BY JOHN P. MORRISON & GLEN LLOYD IN 2000, AND AS FURTHER REVISED BY GARY V. MARMO IN 2001 & 2002. THE ORIGINAL APPROVED MAP IS ON FILE IN THE OFFICE OF THE FRANKLIN TOWNSHIP TAX ASSESSOR.

NEW JERSEY DEPARTMENT OF THE TREASURY
DIVISION OF TAXATION
PROPERTY ADMINISTRATION
APPROVED AS A TAX MAP PRESENTED TO THE APPELLATE DIVISION OF THE JUDICIAL DEPARTMENT OF THE STATE OF NEW JERSEY FOR THE PURPOSES OF LOCAL GOVERNMENT COMPLIANCE
DATE: AUG 10 2004 SERIAL NO. 839

REVISED 02-15 EUGENE N. WEBER, PE, LS
REVISED 4-08-14 EUGENE N. WEBER, PE, LS
REVISED 4-01-13 EUGENE N. WEBER, PE, LS
REVISED 1-25-10 FINELLI CONSULTING
REVISED 1-30-09 GARY V. MARMO, PLS
REVISED 1-25-08 GARY V. MARMO, PLS
REVISED 12-12-06 GARY V. MARMO, PLS
REVISED 2-2-05 GARY V. MARMO, PLS

TAX MAP
TOWNSHIP OF FRANKLIN
WARREN COUNTY, NEW JERSEY
SCALE: 1"=400' JANUARY, 2003
GARY V. MARMO, P.L.S.
NEW JERSEY PROFESSIONAL LAND SURVEYOR LICENSE NUMBER 37599

FINELLI CONSULTING ENGINEERS
TELEPHONE: (908) 835-9500 205 ROUTE 31 NORTH
FAX: (908) 835-9909 WASHINGTON, N.J. 07882

WASHINGTON TOWNSHIP
WARREN COUNTY

SHEET 5

SHEET 5

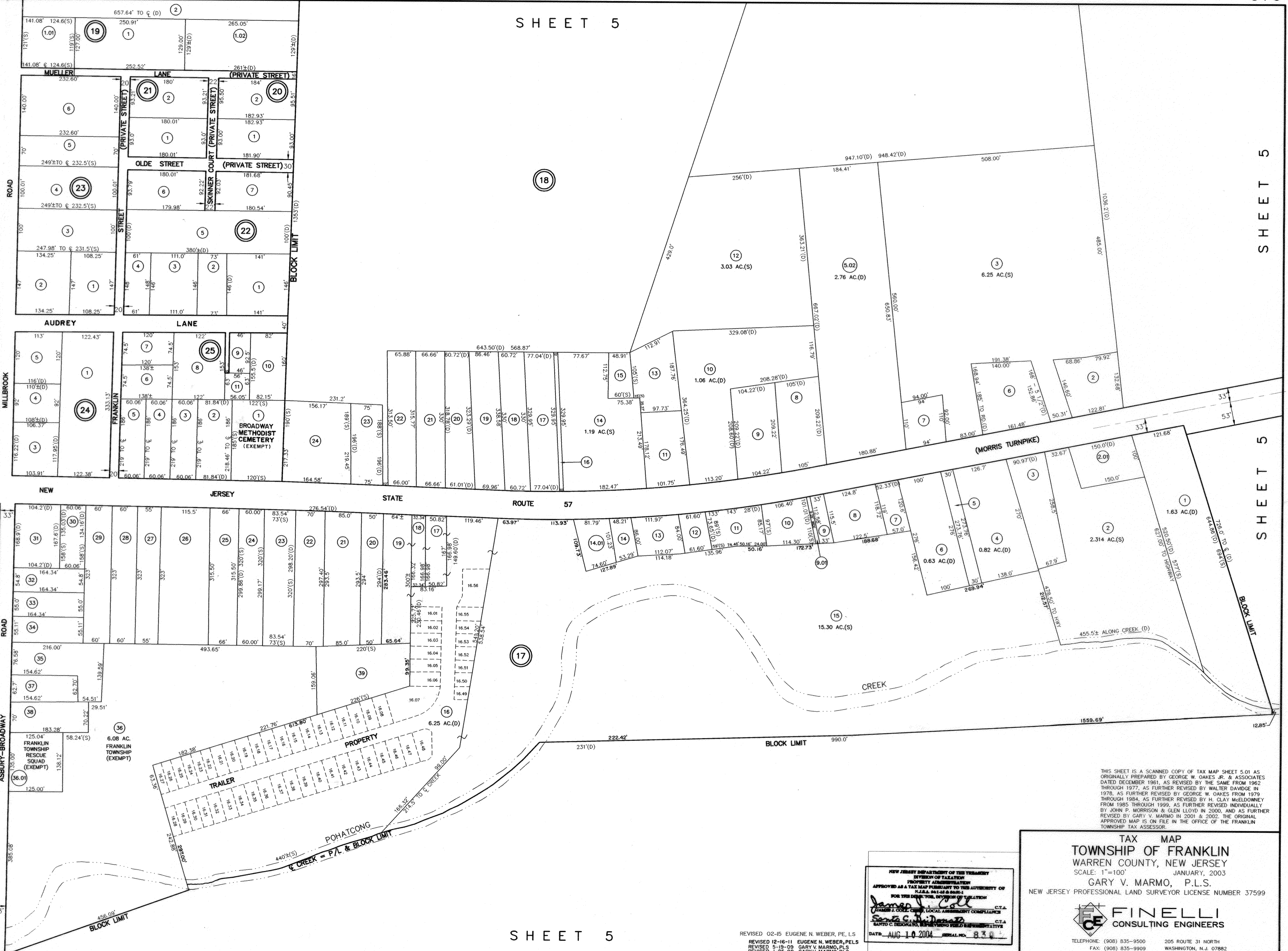
SHEET 5

SHEET 5

SHEET 5

LEGEND

- (B) = BLOCK NUMBER
- (20) = PARCEL NUMBER
- (D) = DEED DISTANCE
- (S) = SCALED DISTANCE



SHEET 2

SHEET 6

SHEET 5

THIS SHEET IS A SCANNED COPY OF TAX MAP SHEET 5.01 AS ORIGINALLY PREPARED BY GEORGE W. OAKES JR. & ASSOCIATES DATED DECEMBER 1961, AS REVISED BY THE SAME FROM 1962 THROUGH 1977, AS FURTHER REVISED BY WALTER DANFORD IN 1978, AS FURTHER REVISED BY GEORGE W. OAKES FROM 1979 THROUGH 1984, AS FURTHER REVISED BY H. CLAY McELDOWNY FROM 1985 THROUGH 1999, AS FURTHER REVISED INDIVIDUALLY BY JOHN P. MORRISON & GLEN LLOYD IN 2000, AND AS FURTHER REVISED BY GARY V. MARMO IN 2001 & 2002. THE ORIGINAL APPROVED MAP IS ON FILE IN THE OFFICE OF THE FRANKLIN TOWNSHIP TAX ASSESSOR.

TAX MAP
TOWNSHIP OF FRANKLIN
 WARREN COUNTY, NEW JERSEY
 SCALE: 1"=100'
 JANUARY, 2003
GARY V. MARMO, P.L.S.
 NEW JERSEY PROFESSIONAL LAND SURVEYOR LICENSE NUMBER 37599

FINELLI CONSULTING ENGINEERS
 TELEPHONE: (908) 835-9500 205 ROUTE 31 NORTH
 FAX: (908) 835-9909 WASHINGTON, N.J. 07882

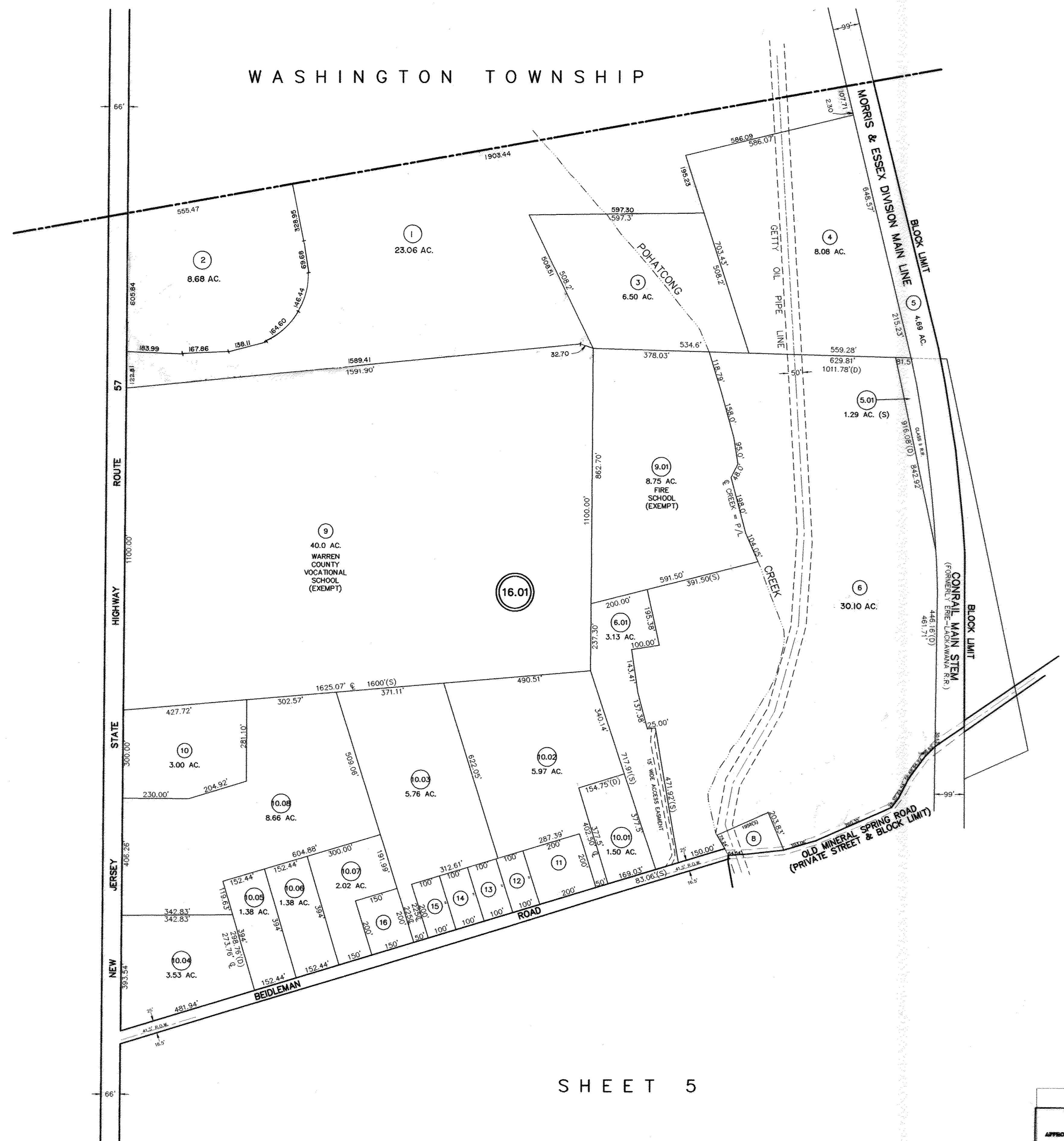
NEW JERSEY DEPARTMENT OF THE TREASURY
 DIVISION OF TAXATION
 PROPERTY ADVERTISEMENT
 APPROVED AS A TAX MAP PURSUANT TO THE AUTHORITY OF N.J.A.C. 17:27 & 17:28
 FOR THE DIRECTOR, DIVISION OF TAXATION
Gary V. Marmo C.T.A.
 GARY V. MARMO, P.L.S. LOCAL ASSESSMENT COMPLIANCE
 DATE: **AUG 10 2004** SERIAL NO. **830**

REVISED 02-15 EUGENE N. WEBER, PE, LS
 REVISED 12-16-11 EUGENE N. WEBER, PELS
 REVISED 5-19-09 GARY V. MARMO, PLS
 REVISED 1-25-08 GARY V. MARMO, PLS
 REVISED 2-2-05 GARY V. MARMO, PLS

WASHINGTON TOWNSHIP

SHEET 5

SHEET 10



SHEET 5

LEGEND

- 8 = BLOCK NUMBER
- 20 = PARCEL NUMBER
- (0) = DEED DISTANCE
- (S) = SCALED DISTANCE

THIS SHEET IS A SCANNED COPY OF TAX MAP SHEET 5.02 AS ORIGINALLY PREPARED BY GEORGE W. DAKES, JR. & ASSOCIATES DATED DECEMBER 1961, AS REVISED BY THE SAME FROM 1962 THROUGH 1977, AS FURTHER REVISED BY WALTER DAVIDGE IN 1978, AS FURTHER REVISED BY GEORGE W. DAKES FROM 1979 THROUGH 1984, AS FURTHER REVISED BY H. CLAY McELDOWNEY FROM 1985 THROUGH 1999, AS FURTHER REVISED INDIVIDUALLY BY JOHN P. MORRISON & GLEN LLOYD IN 2000, AND AS FURTHER REVISED BY GARY V. MARMO IN 2001 & 2002. THE ORIGINAL APPROVED MAP IS ON FILE IN THE OFFICE OF THE FRANKLIN TOWNSHIP TAX ASSESSOR.

NEW JERSEY DEPARTMENT OF THE TREASURY
 DIVISION OF TAXATION
 PROPERTY ADMINISTRATOR
 APPROVED AS A TAX MAP PURSUANT TO THE AUTHORITY OF
 N.J.S.A. 54:27-26
 FOR THE DIRECTOR, DIVISION OF TAXATION
James J. Cole
 JAMES J. COLE, CHIEF, LOCAL ASSESSMENT COMPLIANCE
 GARY V. MARMO
 GARY V. MARMO, NEW JERSEY LICENSED SURVEYOR
 DATE: AUG 10 2004 SERIAL NO. 839

TAX MAP
 TOWNSHIP OF FRANKLIN
 WARREN COUNTY, NEW JERSEY
 SCALE: 1"=200' JANUARY, 2003
 GARY V. MARMO, P.L.S.
 NEW JERSEY PROFESSIONAL LAND SURVEYOR LICENSE NUMBER 37599

FINELLI
 CONSULTING ENGINEERS

TELEPHONE: (908) 835-9500 205 ROUTE 31 NORTH
 FAX: (908) 835-9909 WASHINGTON, N.J. 07882

SHEET 5




SHEET 5

SHEET 5

THIS SHEET IS A SCANNED COPY OF TAX MAP SHEET 5.03 AS ORIGINALLY PREPARED BY GEORGE W. OAKES JR. & ASSOCIATES DATED DECEMBER 1961, AS REVISED BY THE SAME FROM 1962 THROUGH 1977, AS FURTHER REVISED BY WALTER DAVOISE IN 1978, AS FURTHER REVISED BY GEORGE W. OAKES FROM 1979 THROUGH 1984, AS FURTHER REVISED BY H. CLAY McELDOWNEY FROM 1985 THROUGH 1999, AS FURTHER REVISED INDIVIDUALLY BY JOHN P. MORRISON & GLEN LLOYD IN 2000, AND AS FURTHER REVISED BY GARY V. MARMO IN 2001 & 2002. THE ORIGINAL APPROVED MAP IS ON FILE IN THE OFFICE OF THE FRANKLIN TOWNSHIP TAX ASSESSOR.

- LEGEND**
- (8) = BLOCK NUMBER
 - (20) = PARCEL NUMBER
 - (d) = DEED DISTANCE
 - (s) = SCALED DISTANCE



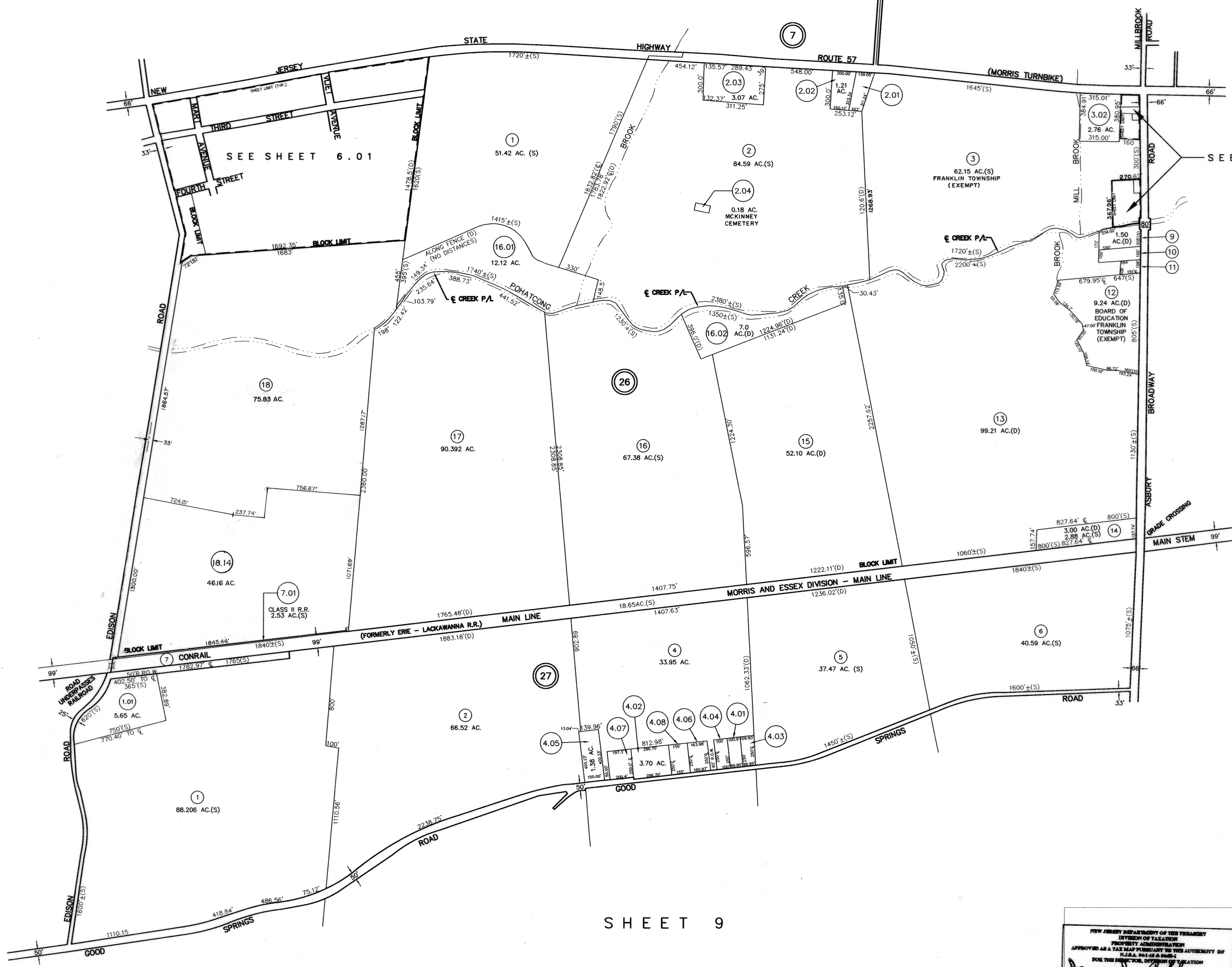
TAX MAP
TOWNSHIP OF FRANKLIN
 WARREN COUNTY, NEW JERSEY
 SCALE: 1"=100' JANUARY, 2003
 GARY V. MARMO, P.L.S.
 NEW JERSEY PROFESSIONAL LAND SURVEYOR LICENSE NUMBER 37599

FINELLI CONSULTING ENGINEERS
 TELEPHONE: (908) 835-9500 205 ROUTE 31 NORTH
 FAX: (908) 835-9909 WASHINGTON, N.J. 07882

SHEET 5

SHEET 2

SHEET 9



SHEET 7

SHEET 8

SHEET 5

SHEET 10

LEGEND

- (8) = BLOCK NUMBER
- (20) = PARCEL NUMBER
- (D) = DEED DISTANCE
- (S) = SCALED DISTANCE

NEW JERSEY DEPARTMENT OF THE TREASURY
 DIVISION OF TAXATION
 PROPERTY ADMINISTRATION
 APPROVED AS A TAX MAP PREPARED TO THE AUTHORITY OF
 N.J.S.A. 17:27 & 17:28
 FOR THE DISTRICT CLERK, DIVISION OF TAXATION
 JAMES J. COLE, CLERK, LOCAL AGREEMENT COMPLIANCE C.T.A.
 SAUL C. BIGNARDI, SUPERVISING FIELD REPRESENTATIVE C.T.A.
 DATE: AUG 10 2004 SERIAL NO. 819

REVISED 02-15 EUGENE N. WEBER, P.E.
 REVISED 12-16-11 EUGENE N. WEBER, P.E.
 REVISED 3-18-09 GARY V. MARMO, P.L.S.

TAX MAP
 TOWNSHIP OF FRANKLIN
 WARREN COUNTY, NEW JERSEY
 SCALE: 1"=400' JANUARY, 2003
 GARY V. MARMO, P.L.S.
 NEW JERSEY PROFESSIONAL LAND SURVEYOR LICENSE NUMBER 37599

FINELLI
 CONSULTING ENGINEERS

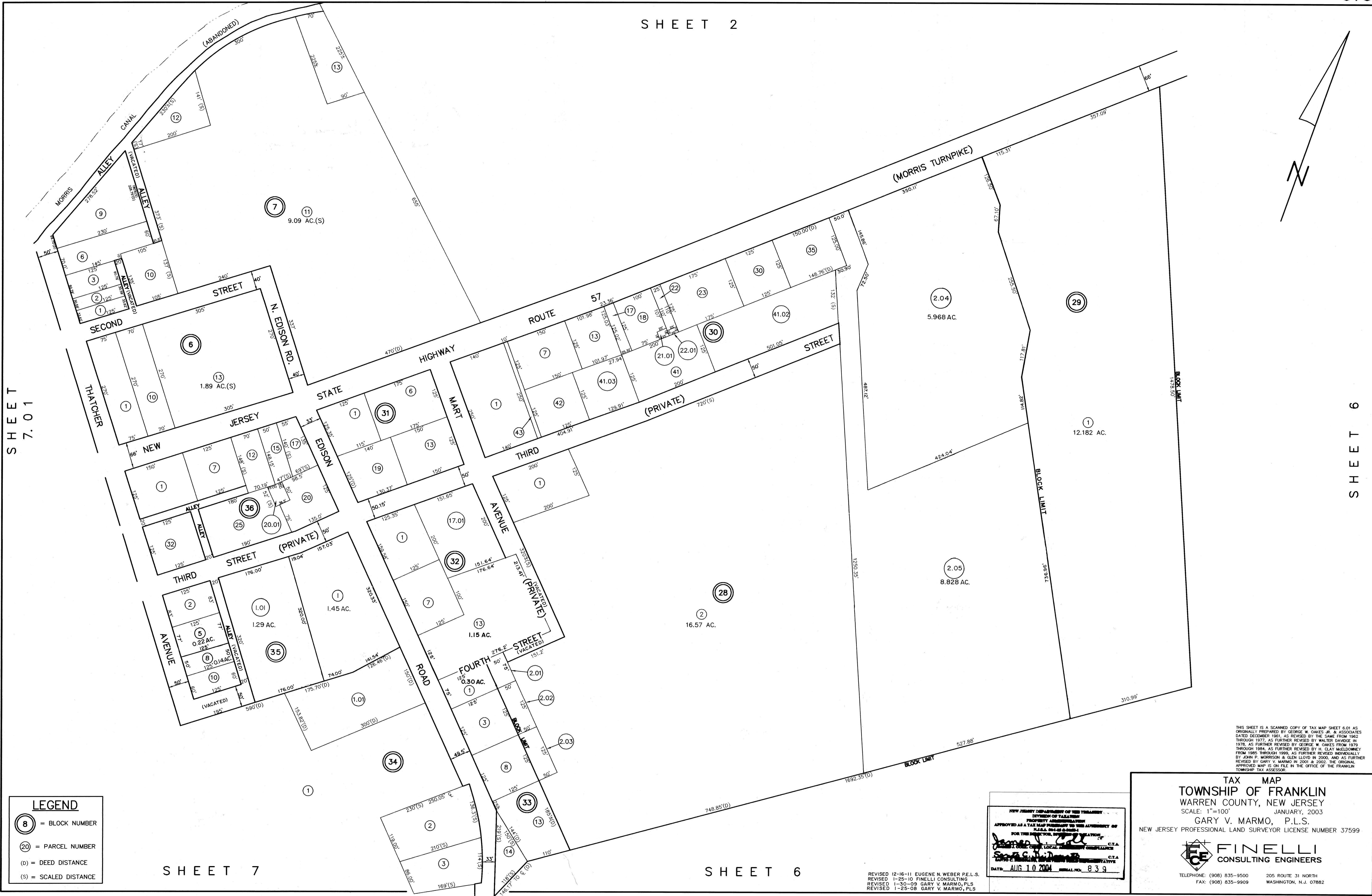
TELEPHONE: (908) 835-9500 205 ROUTE 31 NORTH
 FAX: (908) 835-9909 WASHINGTON, N.J. 07882

THIS SHEET IS A SCANNED COPY OF TAX MAP SHEET 6 AS
 ORIGINALLY PREPARED BY GEORGE W. DAKES, JR., & ASSOCIATES
 DATED DECEMBER 1961, AS REVISED BY THE SAME FROM 1962
 THROUGH 1977, AS FURTHER REVISED BY WALTER DAVIDGE IN
 1978, AS FURTHER REVISED BY GEORGE W. DAKES FROM 1979
 THROUGH 1984, AS FURTHER REVISED BY H. CLAY McELDOWNEY
 FROM 1985 THROUGH 1999, AS FURTHER REVISED INDIVIDUALLY
 BY JOHN P. MORRISON & GLEN LLOYD IN 2000, AND AS FURTHER
 REVISED BY GARY V. MARMO IN 2001 & 2002. THE ORIGINAL
 APPROVED MAP IS ON FILE IN THE OFFICE OF THE FRANKLIN
 TOWNSHIP TAX ASSESSOR.

SHEET 2

SHEET 7.01

SHEET 6



LEGEND

⊙ = BLOCK NUMBER

⓪ = PARCEL NUMBER


(D) = DEED DISTANCE

(S) = SCALED DISTANCE

SHEET 7

SHEET 6

REVISED 12-16-11 EUGENE N. WEBER P.E.L.S.
 REVISED 1-25-10 FINELLI CONSULTING
 REVISED 1-30-09 GARY V. MARMO, P.L.S.
 REVISED 1-25-08 GARY V. MARMO, P.L.S.



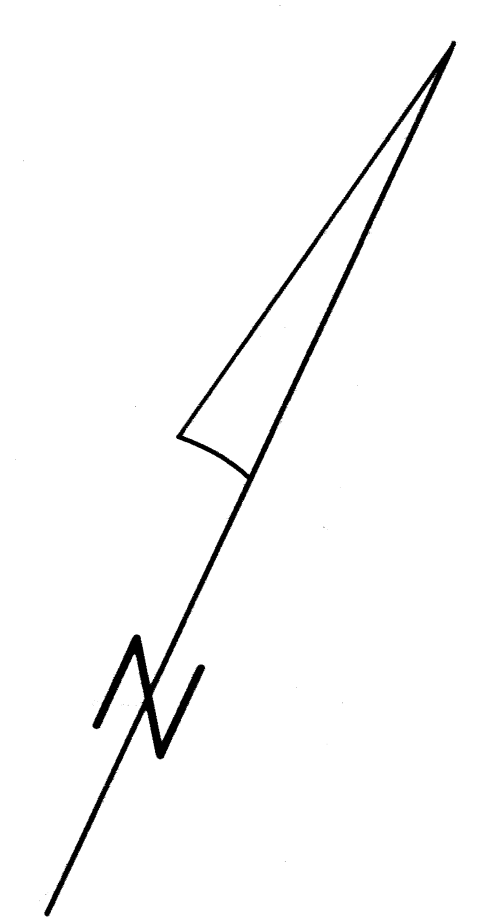
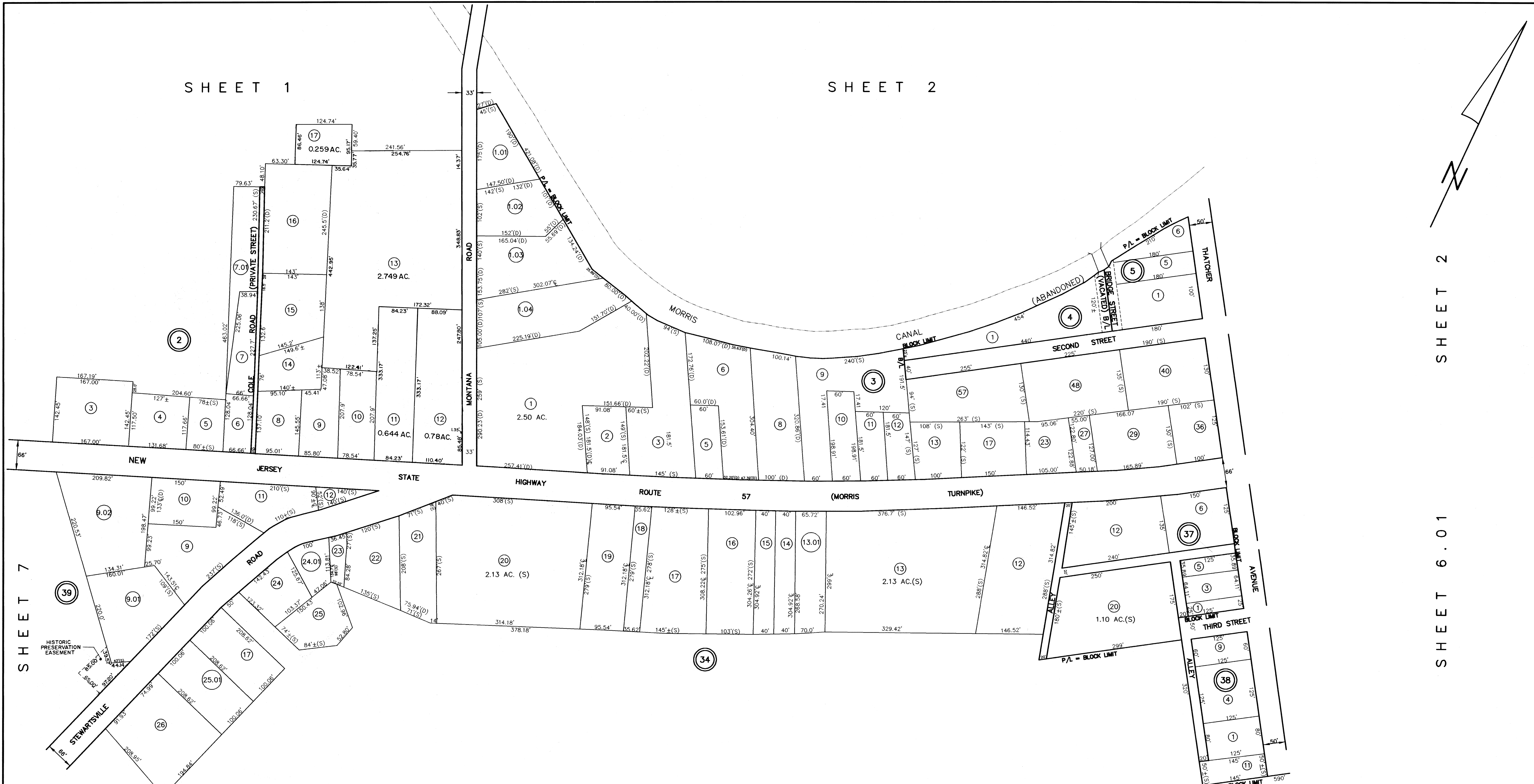
TAX MAP
TOWNSHIP OF FRANKLIN
 WARREN COUNTY, NEW JERSEY
 SCALE: 1"=100' JANUARY, 2003
 GARY V. MARMO, P.L.S.
 NEW JERSEY PROFESSIONAL LAND SURVEYOR LICENSE NUMBER 37599

FINELLI CONSULTING ENGINEERS
 TELEPHONE: (908) 835-9500 205 ROUTE 31 NORTH
 FAX: (908) 835-9909 WASHINGTON, N.J. 07882

THIS SHEET IS A SCANNED COPY OF TAX MAP SHEET 6.01 AS ORIGINALLY PREPARED BY GEORGE W. OAKES, JR. & ASSOCIATES DATED DECEMBER 1961, AS REVISED BY THE SAME FROM 1962 THROUGH 1977, AS FURTHER REVISED BY WALTER DAVIDSE IN 1978, AS FURTHER REVISED BY GEORGE W. OAKES FROM 1979 THROUGH 1984, AS FURTHER REVISED BY H. CLAY McELLOMNEY FROM 1985 THROUGH 1999, AS FURTHER REVISED INDIVIDUALLY BY JOHN P. MORRISON & GLEN LLOYD IN 2000, AND AS FURTHER REVISED BY GARY V. MARMO IN 2001 & 2002. THE ORIGINAL APPROVED MAP IS ON FILE IN THE OFFICE OF THE FRANKLIN TOWNSHIP TAX ASSESSOR.

SHEET 1

SHEET 2



SHEET 2

SHEET 6.01

SHEET 7

- LEGEND**
- (8) = BLOCK NUMBER
 - (20) = PARCEL NUMBER
 - (D) = DEED DISTANCE
 - (S) = SCALED DISTANCE

NEW JERSEY DEPARTMENT OF THE TREASURY
 DIVISION OF TAXATION
 PROPERTY APPRAISAL
 APPROVED AS A TAX MAP PURSUANT TO THE AUTHORITY OF
 N.J.A.C. 17:27 & 17:28
 FOR THE TOWNSHIP OF FRANKLIN
 GARY V. MARMO, P.L.S.
 DATE: AUG 10 2003 SERIAL NO. 839

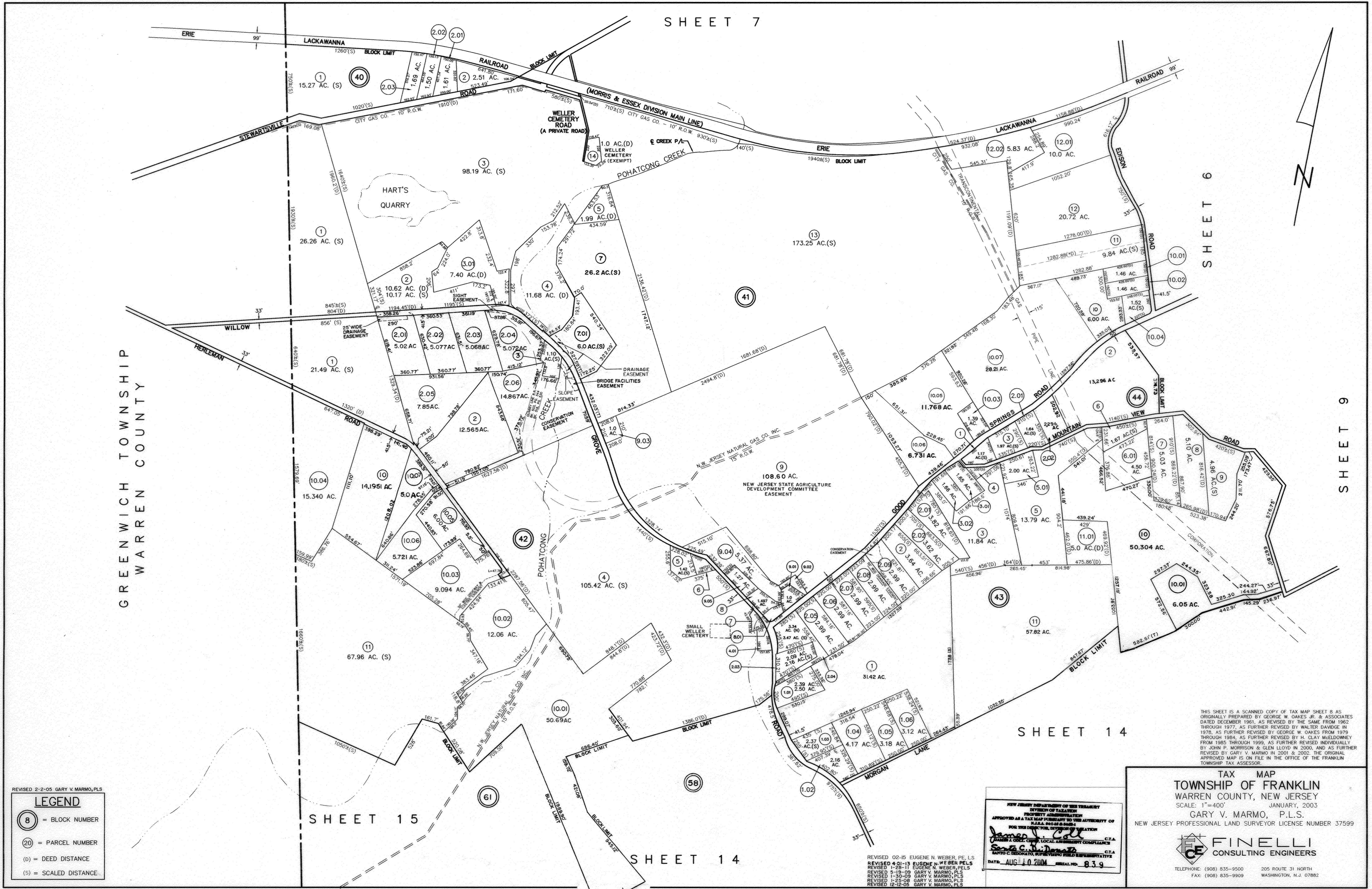
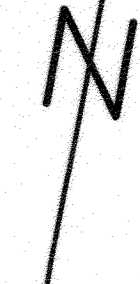
TAX MAP
TOWNSHIP OF FRANKLIN
 WARREN COUNTY, NEW JERSEY
 SCALE: 1"=100' JANUARY, 2003
 GARY V. MARMO, P.L.S.
 NEW JERSEY PROFESSIONAL LAND SURVEYOR LICENSE NUMBER 37599

FINELLI
 CONSULTING ENGINEERS

TELEPHONE: (908) 835-9500 205 ROUTE 31 NORTH
 FAX: (908) 835-9909 WASHINGTON, N.J. 07882

REVISED 1-25-10 FINELLI CONSULTING
 REVISED 2-2-05 GARY V. MARMO, P.L.S.

GREENWICH TOWNSHIP
WARREN COUNTY



REVISED 2-2-05 GARY V. MARMO, PLS

LEGEND

(8) = BLOCK NUMBER

(20) = PARCEL NUMBER

(D) = DEED DISTANCE

(S) = SCALED DISTANCE

THIS SHEET IS A SCANNED COPY OF TAX MAP SHEET 8 AS ORIGINALLY PREPARED BY GEORGE W. OAKES JR. & ASSOCIATES DATED DECEMBER 1961, AS REVISED BY THE SAME FROM 1962 THROUGH 1977, AS FURTHER REVISED BY WALTER DAWGIE IN 1978, AS FURTHER REVISED BY GEORGE W. OAKES FROM 1979 THROUGH 1984, AS FURTHER REVISED BY H. CLAY McELDOWNY FROM 1985 THROUGH 1999, AS FURTHER REVISED INDIVIDUALLY BY JOHN P. MORRISON & GLEN LLOYD IN 2000, AND AS FURTHER REVISED BY GARY V. MARMO IN 2001 & 2002. THE ORIGINAL APPROVED MAP IS ON FILE IN THE OFFICE OF THE FRANKLIN TOWNSHIP TAX ASSESSOR.

NEW JERSEY DEPARTMENT OF THE TREASURY
DIVISION OF TAXATION
PROPERTY ADMINISTRATION
APPROVED AS A TAX MAP PURSUANT TO THE AUTHORITY OF
N.J.A.C. 17:27 AND 17:28
FOR THE DIRECTOR, DIVISION OF TAXATION

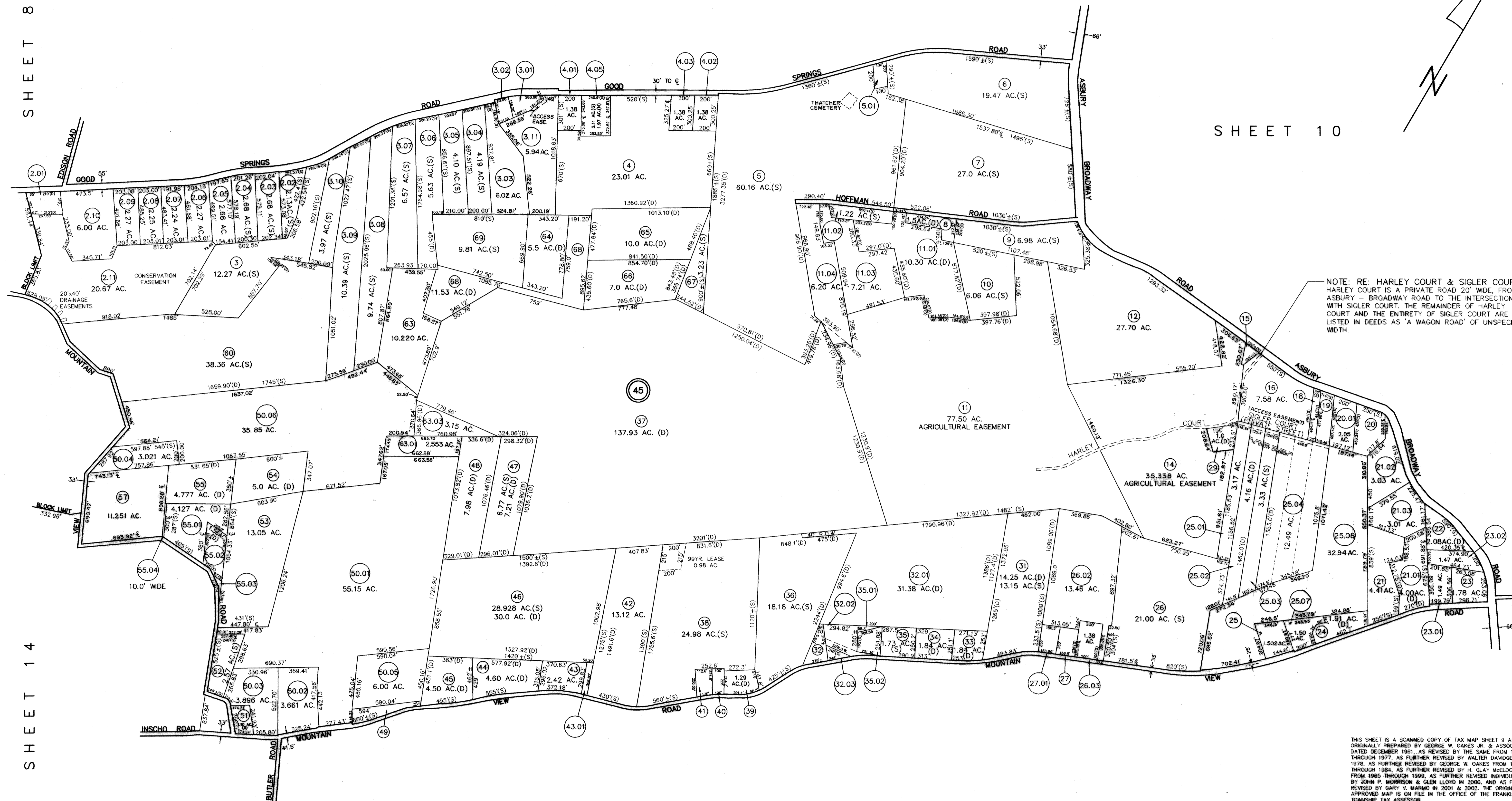
[Signature]
DATE: AUG 10 2004 SERIAL NO. 839

REVISED 02-15 EUGENE N. WEBER, PE, LS
REVISED 4-01-13 EUGENE N. WEBER, PE, LS
REVISED 1-28-11 EUGENE N. WEBER, PE, LS
REVISED 5-18-09 GARY V. MARMO, PLS
REVISED 1-30-09 GARY V. MARMO, PLS
REVISED 1-25-08 GARY V. MARMO, PLS
REVISED 12-12-05 GARY V. MARMO, PLS

TAX MAP
TOWNSHIP OF FRANKLIN
WARREN COUNTY, NEW JERSEY
SCALE: 1"=400' JANUARY, 2003
GARY V. MARMO, P.L.S.
NEW JERSEY PROFESSIONAL LAND SURVEYOR LICENSE NUMBER 37599

FINELLI
CONSULTING ENGINEERS

TELEPHONE: (908) 835-9500 205 ROUTE 31 NORTH
FAX: (908) 835-9909 WASHINGTON, N.J. 07882



NOTE: RE: HARLEY COURT & SIGLER COURT HARLEY COURT IS A PRIVATE ROAD 20' WIDE, FROM ASSBURY - BROADWAY ROAD TO THE INTERSECTION WITH SIGLER COURT. THE REMAINDER OF HARLEY COURT AND THE ENTIRETY OF SIGLER COURT ARE LISTED IN DEEDS AS 'A WAGON ROAD' OF UNSPECIFIED WIDTH.

LEGEND

(8) = BLOCK NUMBER

(20) = PARCEL NUMBER

(D) = DEED DISTANCE

(S) = SCALED DISTANCE

NEW JERSEY DEPARTMENT OF TREASURY
 DIVISION OF TAXATION
 PROPERTY ADMINISTRATION
 APPROVED AS A TAX MAP PURSUANT TO THE AUTHORITY OF
 N.J.A.C. 17:27-1.1

FOR THE DIRECTOR, DIVISION OF TAXATION

Gary V. Marmo
 GARY V. MARMO, P.L.S.
 LICENSE NO. 37599

DATE: AUG 14 2004 SERIAL NO. 839

TAX MAP
TOWNSHIP OF FRANKLIN
 WARREN COUNTY, NEW JERSEY
 SCALE: 1"=400'
 JANUARY, 2003
 GARY V. MARMO, P.L.S.
 NEW JERSEY PROFESSIONAL LAND SURVEYOR LICENSE NUMBER 37599

FINELLI
 CONSULTING ENGINEERS

TELEPHONE: (908) 835-9500 205 ROUTE 31 NORTH
 FAX: (908) 835-9909 WASHINGTON, N.J. 07882

REVISED 04-01-13 EUGENE W. WEBER, P.E.
 REVISED 12-16-11 EUGENE W. WEBER, P.E.
 REVISED 1-29-11 EUGENE W. WEBER, P.E.
 REVISED 5-19-09 GARY V. MARMO, P.L.S.
 REVISED 1-30-08 GARY V. MARMO, P.L.S.
 REVISED 1-25-08 GARY V. MARMO, P.L.S.
 REVISED 12-12-05 GARY V. MARMO, P.L.S.



LEGEND

- (8) = BLOCK NUMBER
- (20) = PARCEL NUMBER
- (D) = DEED DISTANCE
- (S) = SCALED DISTANCE

REVISED 02-15 EUGENE N. WEBER, P.E., L.S.
 REVISED 1-21-13 EUGENE N. WEBER, P.E., L.S.
 REVISED 1-23-08 GARY V. MARMO, P.L.S.

NEW JERSEY DEPARTMENT OF THE TREASURY
 DIVISION OF TAXATION
 PROPERTY ADMINISTRATION
 APPROVED AS A TAX MAP PURSUANT TO THE AUTHORITY OF
 N.J.A.C. 17:28 & 17:29
 FOR THE DIRECTOR, DIVISION OF TAXATION
 GARY V. MARMO, P.L.S.
 DATE: AUG 10 2004 SERIAL NO. 839

TAX MAP
 TOWNSHIP OF FRANKLIN
 WARREN COUNTY, NEW JERSEY
 SCALE: 1"=400' JANUARY, 2003
 GARY V. MARMO, P.L.S.
 NEW JERSEY PROFESSIONAL LAND SURVEYOR LICENSE NUMBER 37599

FINELLI
 CONSULTING ENGINEERS

TELEPHONE: (908) 835-9500 205 ROUTE 31 NORTH
 FAX: (908) 835-9909 WASHINGTON, N.J. 07882


LEGEND

(8) = BLOCK NUMBER

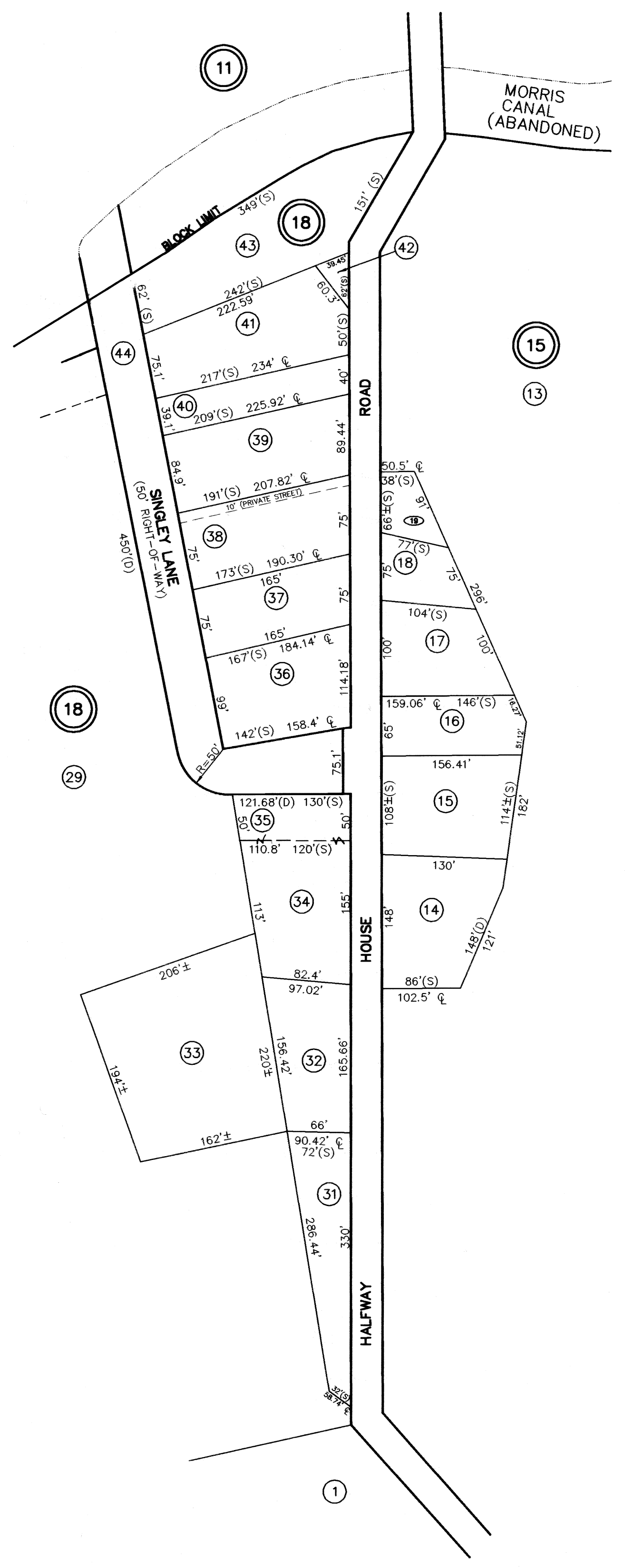
(20) = PARCEL NUMBER

(D) = DEED DISTANCE

(S) = SCALED DISTANCE

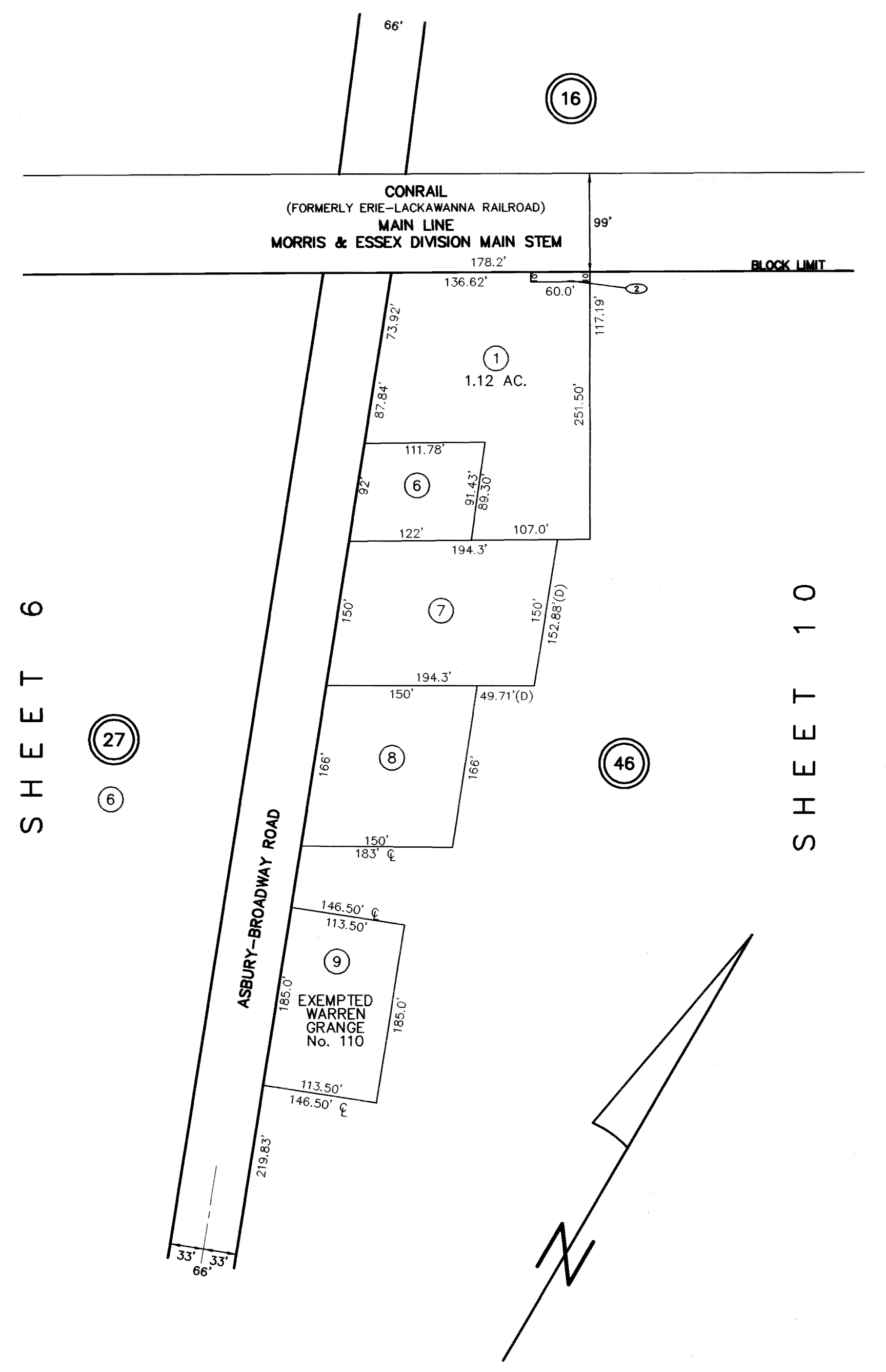


SHEET 5



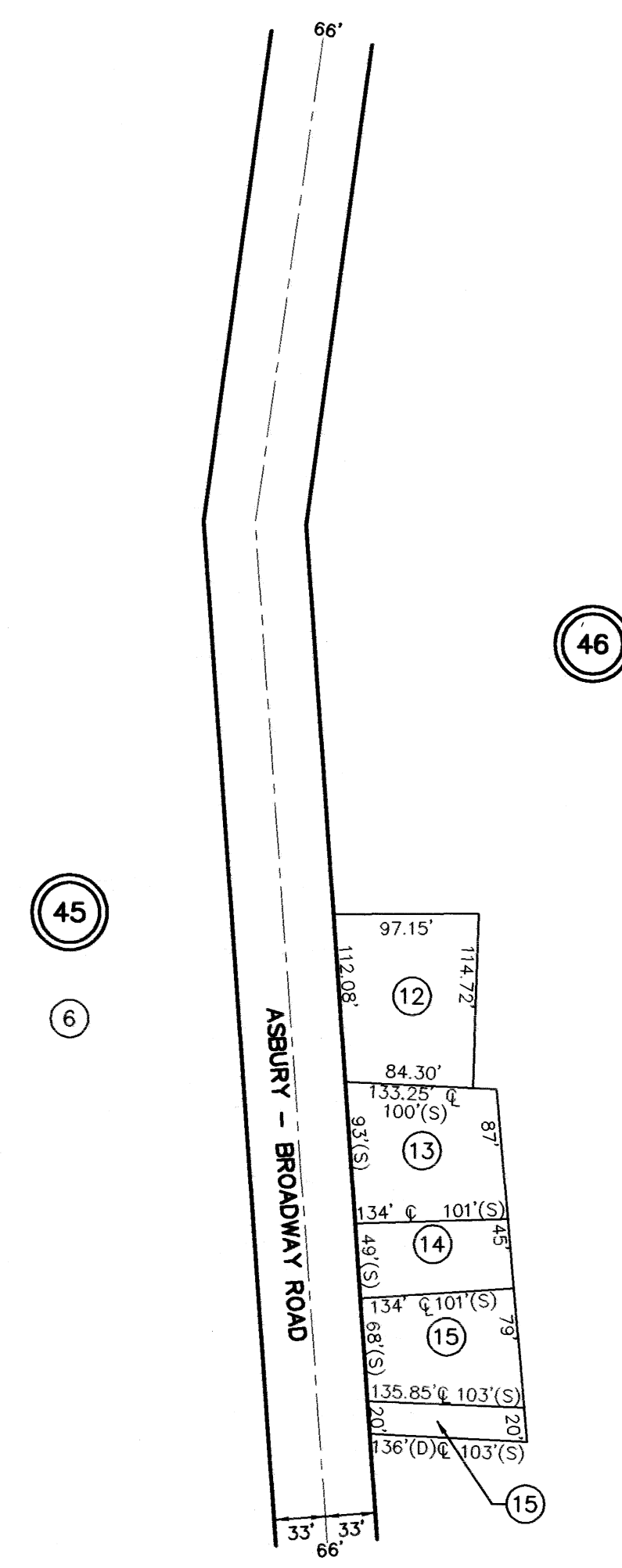
INSET 'A'
SHEET 5

SHEET 6



INSET 'B'
SHEET 10

SHEET 9



INSET 'C'
SHEET 10

SHEET 10

THIS SHEET IS A SCANNED COPY OF TAX MAP SHEET 10.01 AS ORIGINALLY PREPARED BY GEORGE W. OAKES JR. & ASSOCIATES DATED DECEMBER 1961, AS REVISED BY THE SAME FROM 1962 THROUGH 1977, AS FURTHER REVISED BY WALTER DAVISE IN 1978, AS FURTHER REVISED BY GEORGE W. OAKES FROM 1979 THROUGH 1984, AS FURTHER REVISED BY H. CLAY McELDONNEY FROM 1985 THROUGH 1999, AS FURTHER REVISED INDIVIDUALLY BY JOHN P. MORRISON & GLEN LLOYD IN 2000, AND AS FURTHER REVISED BY GARY V. MARMO IN 2001 & 2002. THE ORIGINAL APPROVED MAP IS ON FILE IN THE OFFICE OF THE FRANKLIN TOWNSHIP TAX ASSESSOR.

REVISED 1-25-10 FINELLI CONSULTING

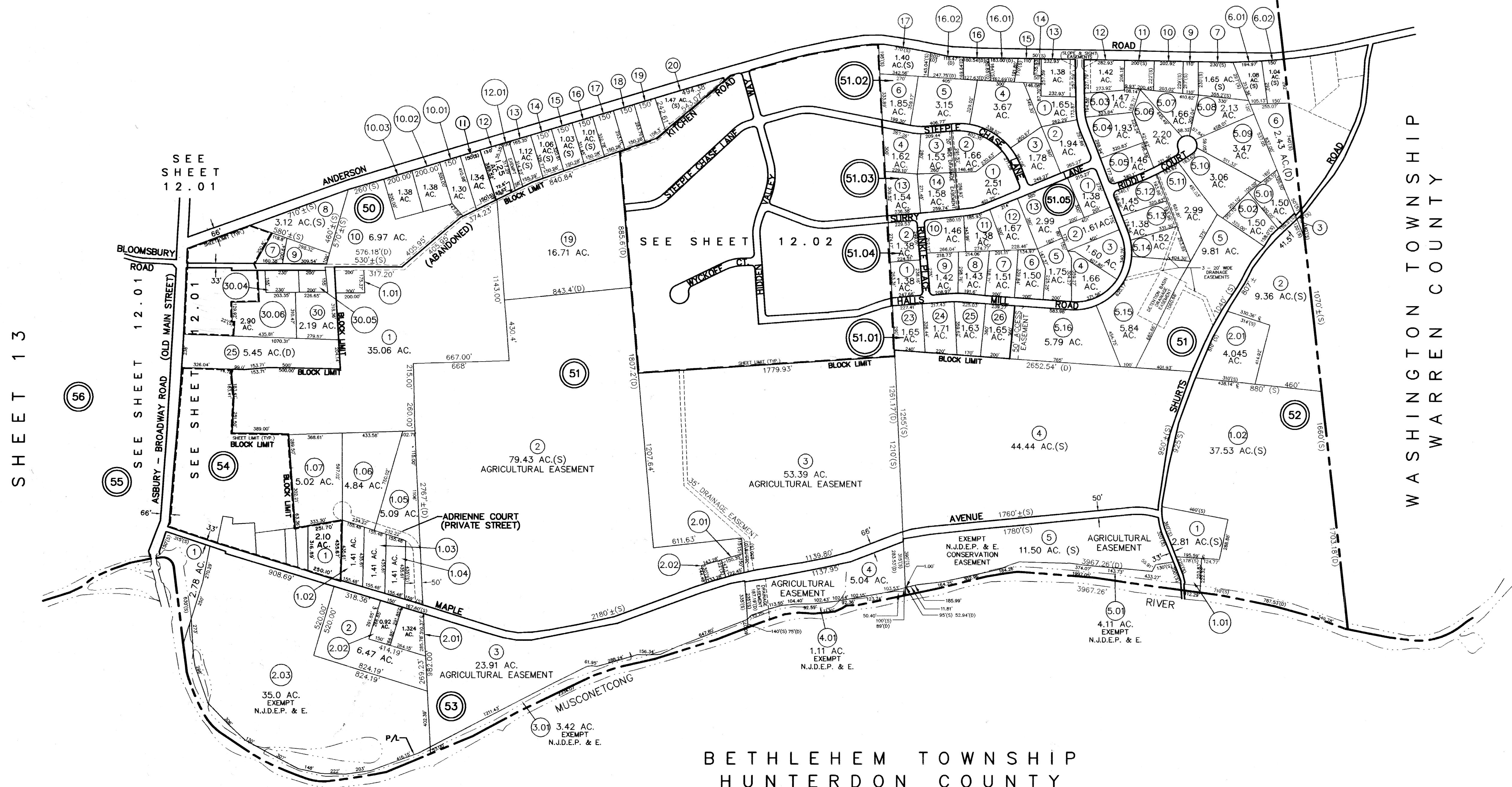
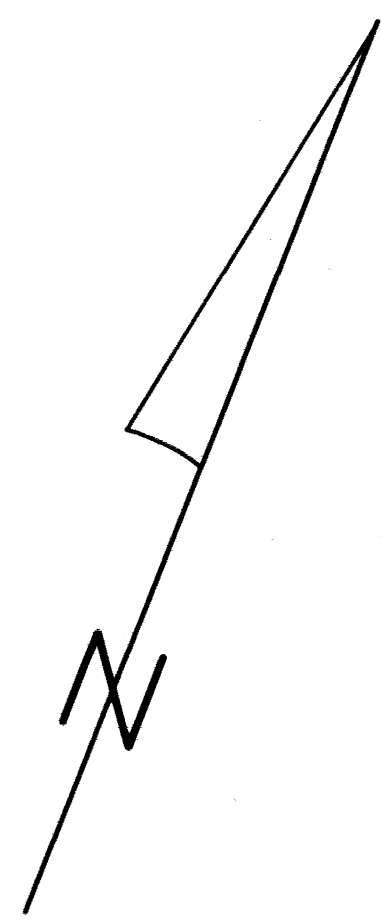
NEW JERSEY DEPARTMENT OF THE TREASURY
DIVISION OF TAXATION
APPROVED AS A TAX MAP PURSUANT TO THE AUTHORITY OF
N.J.A.C. 17:27 & 28.24
FOR THE RECORD, SPURDIN & ASSOCIATES
LOCAL AUTHORITY CONSULTANTS
C.T.A.
C.T.A.
DATE: AUG 10 2004 JOURNAL NO. 839

TAX MAP
TOWNSHIP OF FRANKLIN
WARREN COUNTY, NEW JERSEY
SCALE: 1"=100' JANUARY, 2003
GARY V. MARMO, P.L.S.
NEW JERSEY PROFESSIONAL LAND SURVEYOR LICENSE NUMBER 37599

FINELLI
CONSULTING ENGINEERS

TELEPHONE: (908) 835-9500 205 ROUTE 31 NORTH
FAX: (908) 835-9909 WASHINGTON, N.J. 07882

SHEET 11



BETHLEHEM TOWNSHIP
HUNTERDON COUNTY

WASHINGTON TOWNSHIP
WARREN COUNTY

LEGEND

- (8) = BLOCK NUMBER
- (20) = PARCEL NUMBER
- (d) = DEED DISTANCE
- (s) = SCALED DISTANCE

REVISED 12-16-11 EUGENE N. WEBER, PELS
 REVISED 1-28-11 EUGENE N. WEBER, PELS
 REVISED 2-2-05 GARY V. MARMO, PLS

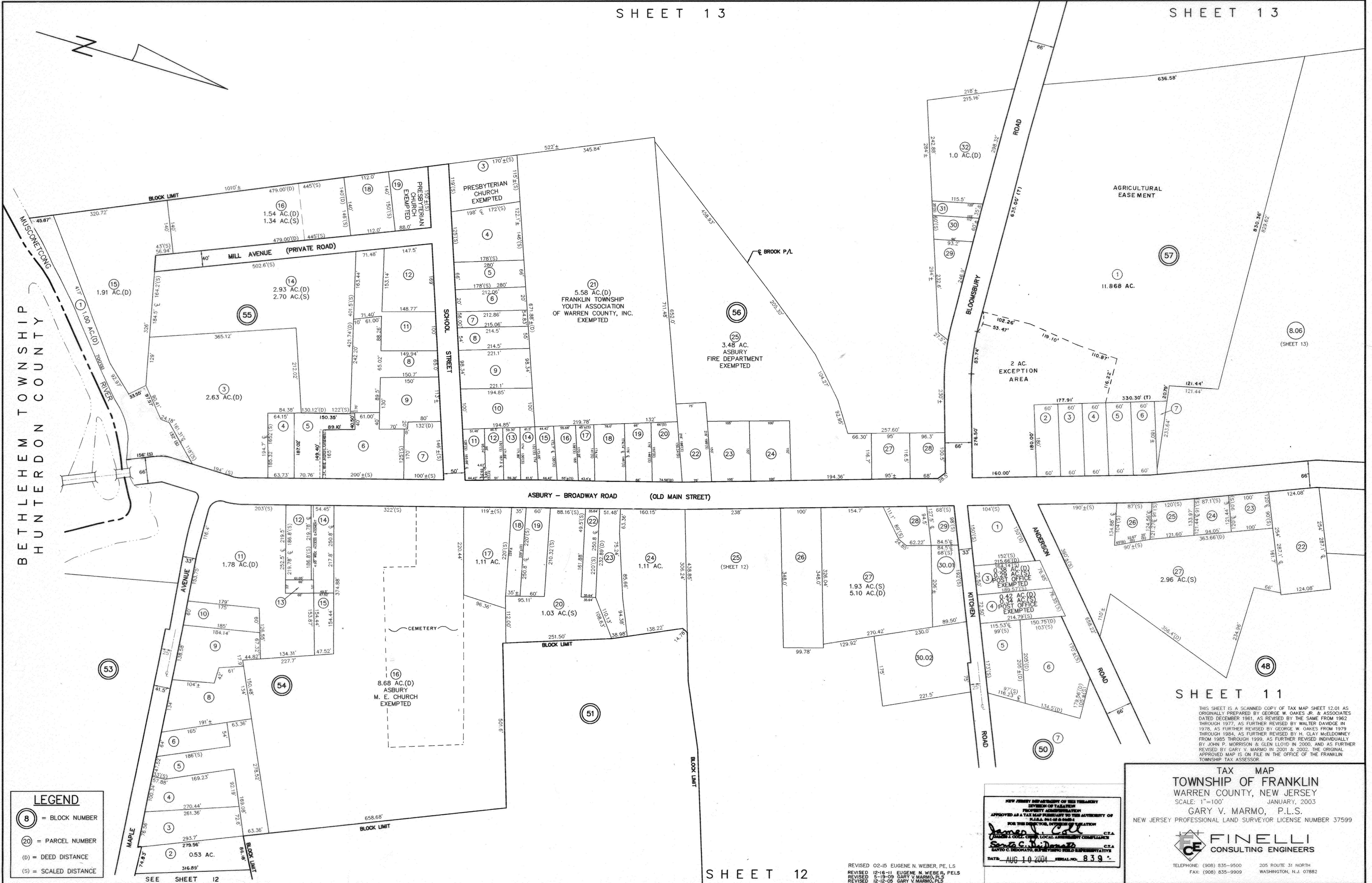
NEW JERSEY DEPARTMENT OF THE TREASURY
 DIVISION OF TAXATION
 PROPERTY TAX REVENUE
 APPROVED AS A TAX MAP PRELIMINARY TO THE AUTHORITY OF
 N.J.A.C. 17:27 & 17:28
 FOR THE DIRECTOR, DIVISION OF TAXATION
James J. [Signature] C.T.A.
Sam C. [Signature] C.T.A.
 DATE: AUG 10 2004 SERIAL NO. 839

TAX MAP
TOWNSHIP OF FRANKLIN
 WARREN COUNTY, NEW JERSEY
 SCALE: 1"=400'
 JANUARY, 2003
 GARY V. MARMO, P.L.S.
 NEW JERSEY PROFESSIONAL LAND SURVEYOR LICENSE NUMBER 37599

FINELLI
 CONSULTING ENGINEERS

TELEPHONE: (908) 835-9500 205 ROUTE 31 NORTH
 FAX: (908) 835-9909 WASHINGTON, N.J. 07882

THIS SHEET IS A SCANNED COPY OF TAX MAP SHEET 12 AS
 ORIGINALLY PREPARED BY GEORGE W. OAKES JR. & ASSOCIATES
 DATED DECEMBER 1961, AS REVISED BY THE SAME FROM 1962
 THROUGH 1977, AS FURTHER REVISED BY WALTER DAVIDE IN
 1978, AS FURTHER REVISED BY GEORGE W. OAKES FROM 1979
 THROUGH 1984, AS FURTHER REVISED BY H. CLAY MCDONOWEY
 FROM 1985 THROUGH 1999, AS FURTHER REVISED INDIVIDUALLY
 BY JOHN P. MORRISON & GLEN LLOYD IN 2000, AND AS FURTHER
 REVISED BY GARY V. MARMO IN 2001 & 2002. THE ORIGINAL
 APPROVED MAP IS ON FILE IN THE OFFICE OF THE FRANKLIN
 TOWNSHIP TAX ASSESSOR.



BETHLEHEM TOWNSHIP

LEGEND

- ⊙ 8 = BLOCK NUMBER
- ⊙ 20 = PARCEL NUMBER
- (D) = DEED DISTANCE
- (S) = SCALED DISTANCE

SEE SHEET 12

SHEET 12

REVISED 02-15 EUGENE N. WEBER, P.L.S.
 REVISED 12-16-11 EUGENE N. WEBER, P.L.S.
 REVISED 5-9-09 GARY V. MARMO, P.L.S.
 REVISED 12-12-05 GARY V. MARMO, P.L.S.

NEW JERSEY DEPARTMENT OF TREASURY
 DIVISION OF TAXATION
 PROPERTY APPRAISAL
 APPROVED AS A TAX MAP PURSUANT TO THE AUTHORITY OF
 N.J.A.C. 17:27 & 17:28
 FOR THE TOWNSHIP OF BETHLEHEM
 GARY V. MARMO, P.L.S. C.T.A.
 GARY V. MARMO, P.L.S. C.T.A.
 DATE: AUG 10 2004 SERIAL NO. 839

TAX MAP
TOWNSHIP OF FRANKLIN
 WARREN COUNTY, NEW JERSEY
 SCALE: 1"=100' JANUARY, 2003
 GARY V. MARMO, P.L.S.
 NEW JERSEY PROFESSIONAL LAND SURVEYOR LICENSE NUMBER 37599

FINELLI
 CONSULTING ENGINEERS

TELEPHONE: (908) 835-9500 205 ROUTE 31 NORTH
 FAX: (908) 835-9909 WASHINGTON, N.J. 07882

SHEET 11

THIS SHEET IS A SCANNED COPY OF TAX MAP SHEET 12.01 AS
 ORIGINALLY PREPARED BY GEORGE W. OAKES JR. & ASSOCIATES
 DATED DECEMBER 1961, AS REVISED BY THE SAME FROM 1962
 THROUGH 1977, AS FURTHER REVISED BY WALTER DAVOISE IN
 1978, AS FURTHER REVISED BY GEORGE W. OAKES FROM 1979
 THROUGH 1984, AS FURTHER REVISED BY H. CLAY McELDONNEY
 FROM 1985 THROUGH 1999, AS FURTHER REVISED INDIVIDUALLY
 BY JOHN P. MORRISON & GLEN LLOYD IN 2000, AND AS FURTHER
 REVISED BY GARY V. MARMO IN 2001 & 2002. THE ORIGINAL
 APPROVED MAP IS ON FILE IN THE OFFICE OF THE FRANKLIN
 TOWNSHIP TAX ASSESSOR.

SHEET 12



SHEET 12

SHEET 11

SHEET 12

- LEGEND**
- (8) = BLOCK NUMBER
 - (20) = PARCEL NUMBER
 - (D) = DEED DISTANCE
 - (S) = SCALED DISTANCE

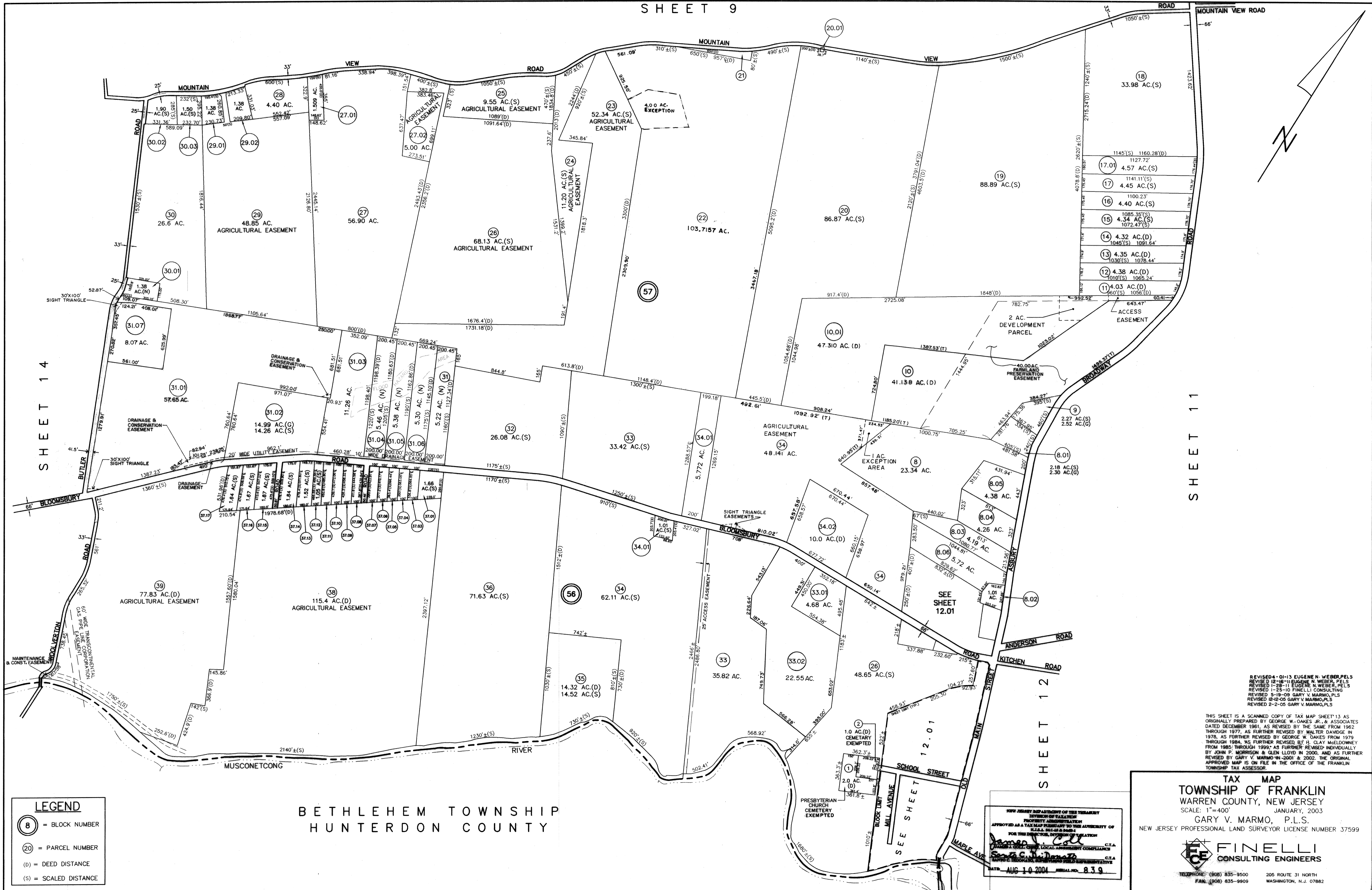
NEW JERSEY DEPARTMENT OF TREASURY
 DIVISION OF TAXATION
 APPROVED AS A TAX MAP PURSUANT TO THE AUTHORITY OF
 N.J.A.C. 17:27, PAR. 2.2
 FOR THE DIRECTOR, DIVISION OF TAXATION
 GARY V. MARMO, P.L.S.
 DATE: AUG 10 2004 SERIAL NO. 839

TAX MAP
TOWNSHIP OF FRANKLIN
 WARREN COUNTY, NEW JERSEY
 SCALE: 1"=100' JANUARY, 2003
 GARY V. MARMO, P.L.S.
 NEW JERSEY PROFESSIONAL LAND SURVEYOR LICENSE NUMBER 37599

FINELLI
 CONSULTING ENGINEERS

TELEPHONE: (908) 835-9500 205 ROUTE 31 NORTH
 FAX: (908) 835-9909 WASHINGTON, N.J. 07882

THIS SHEET IS A SCANNED COPY OF TAX MAP SHEET 12.02 AS
 ORIGINALLY PREPARED BY GEORGE W. OAKES, JR. & ASSOCIATES
 DATED DECEMBER 1961, AS REVISED BY THE SAME FROM 1962
 THROUGH 1977, AS FURTHER REVISED BY WALTER DAVIDGE IN
 1978, AS FURTHER REVISED BY GEORGE W. OAKES FROM 1979
 THROUGH 1984, AS FURTHER REVISED BY H. CLAY McELDMONEY
 FROM 1985 THROUGH 1999, AS FURTHER REVISED INDIVIDUALLY
 BY JOHN P. MORRISON & GLEN LLOYD IN 2000, AND AS FURTHER
 REVISED BY GARY V. MARMO IN 2001 & 2002. THE ORIGINAL
 APPROVED MAP IS ON FILE IN THE OFFICE OF THE FRANKLIN
 TOWNSHIP TAX ASSESSOR.



BETHLEHEM TOWNSHIP
HUNTERDON COUNTY

LEGEND

- (8) = BLOCK NUMBER
- (20) = PARCEL NUMBER
- (D) = DEED DISTANCE
- (S) = SCALED DISTANCE

REVISED 4-11-13 EUGENE N. WEBER, P.E.
 REVISED 12-16-11 EUGENE N. WEBER, P.E.
 REVISED 1-28-11 EUGENE N. WEBER, P.E.
 REVISED 1-25-10 FINELLI CONSULTING
 REVISED 3-19-09 GARY V. MARMO, P.L.S.
 REVISED 12-12-05 GARY V. MARMO, P.L.S.
 REVISED 2-2-05 GARY V. MARMO, P.L.S.

THIS SHEET IS A SCANNED COPY OF TAX MAP SHEET 13 AS
 ORIGINALLY PREPARED BY GEORGE W. DAKES, JR. & ASSOCIATES
 DATED DECEMBER 1961, AS REVISED BY THE SAME FROM 1962
 THROUGH 1977, AS FURTHER REVISED BY WALTER DAMICO IN
 1978, AS FURTHER REVISED BY GEORGE W. DAKES FROM 1979
 THROUGH 1984, AS FURTHER REVISED BY H. CLAY McELDONNEY
 FROM 1985 THROUGH 1999, AS FURTHER REVISED INDIVIDUALLY
 BY JOHN P. MORRISON & GLEN LLOYD IN 2000, AND AS FURTHER
 REVISED BY GARY V. MARMO IN 2001 & 2002. THE ORIGINAL
 APPROVED MAP IS ON FILE IN THE OFFICE OF THE FRANKLIN
 TOWNSHIP TAX ASSESSOR.

TAX MAP
TOWNSHIP OF FRANKLIN
 WARREN COUNTY, NEW JERSEY
 SCALE: 1"=400' JANUARY, 2003
 GARY V. MARMO, P.L.S.
 NEW JERSEY PROFESSIONAL LAND SURVEYOR LICENSE NUMBER 37599

FINELLI CONSULTING ENGINEERS
 TELEPHONE: (908) 835-9500 205 ROUTE 31 NORTH
 FAX: (908) 835-9909 WASHINGTON, N.J. 07882

NEW JERSEY DEPARTMENT OF THE TREASURY
 DIVISION OF TAXATION
 PROPERTY AND BUSINESS TAXES
 APPROVED AS A TAX MAP PREPARING TO THE AUTHORITY OF
 H.E.A. 10-10-2003
 FOR THE DIRECTOR, DIVISION OF TAXATION

Gary V. Marmo
 GARY V. MARMO, P.L.S.
 DATE: AUG 10 2004 SERIAL NO. 839

SHEET 8

SHEET 9

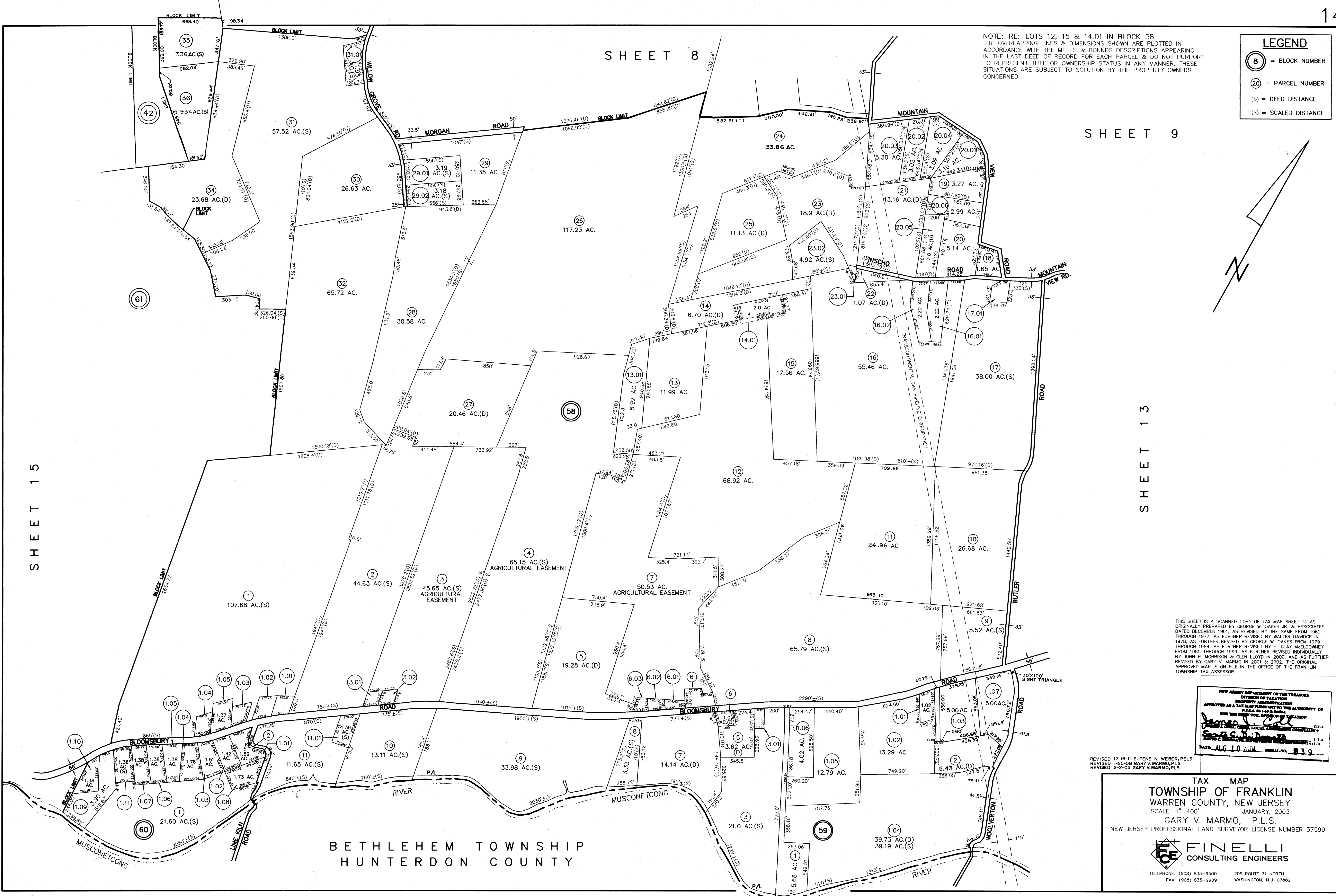
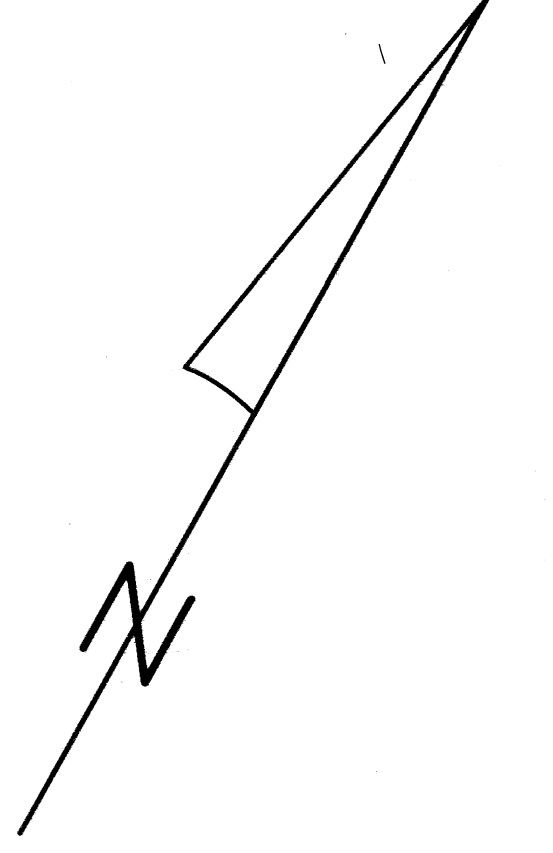
SHEET 15

SHEET 13

NOTE: RE: LOTS 12, 15 & 14.01 IN BLOCK 58
 THE OVERLAPPING LINES & DIMENSIONS SHOWN ARE PLOTTED IN
 ACCORDANCE WITH THE METES & BOUNDS DESCRIPTIONS APPEARING
 IN THE LAST DEED OF RECORD FOR EACH PARCEL & DO NOT PURPORT
 TO REPRESENT TITLE OR OWNERSHIP STATUS IN ANY MANNER, THESE
 SITUATIONS ARE SUBJECT TO SOLUTION BY THE PROPERTY OWNERS
 CONCERNED.

LEGEND

- (8) = BLOCK NUMBER
- (20) = PARCEL NUMBER
- (D) = DEED DISTANCE
- (S) = SCALED DISTANCE



THIS SHEET IS A SCANNED COPY OF TAX MAP SHEET 14 AS
 ORIGINALLY PREPARED BY GEORGE W. OAKES, JR. & ASSOCIATES
 DATED DECEMBER 1961, AS REVISED BY THE SAME FROM 1962
 THROUGH 1977, AS FURTHER REVISED BY WALTER DAMVIG IN
 1978, AS FURTHER REVISED BY GEORGE W. OAKES FROM 1979
 THROUGH 1984, AS FURTHER REVISED BY H. CLAY McELDONNEY
 FROM 1985 THROUGH 1999, AS FURTHER REVISED INDIVIDUALLY
 BY JOHN P. MORRISON & GLEN LLOYD IN 2000, AND AS FURTHER
 REVISED BY GARY V. MARMO IN 2001 & 2002. THE ORIGINAL
 APPROVED MAP IS ON FILE IN THE OFFICE OF THE FRANKLIN
 TOWNSHIP TAX ASSESSOR.

NEW JERSEY DEPARTMENT OF THE TREASURY
 DIVISION OF TAXATION
 PROPERTY APPRAISAL SECTION
 APPROVED AS A TAX MAP PURSUANT TO THE AUTHORITY OF
 N.J.A.C. 17:27 & 17:28
 FOR THE DIRECTOR, DIVISION OF TAXATION
James J. [Signature] C.T.4
Steve C. [Signature] C.T.4
 DATE: AUG 10 2004 SERIAL NO. 839

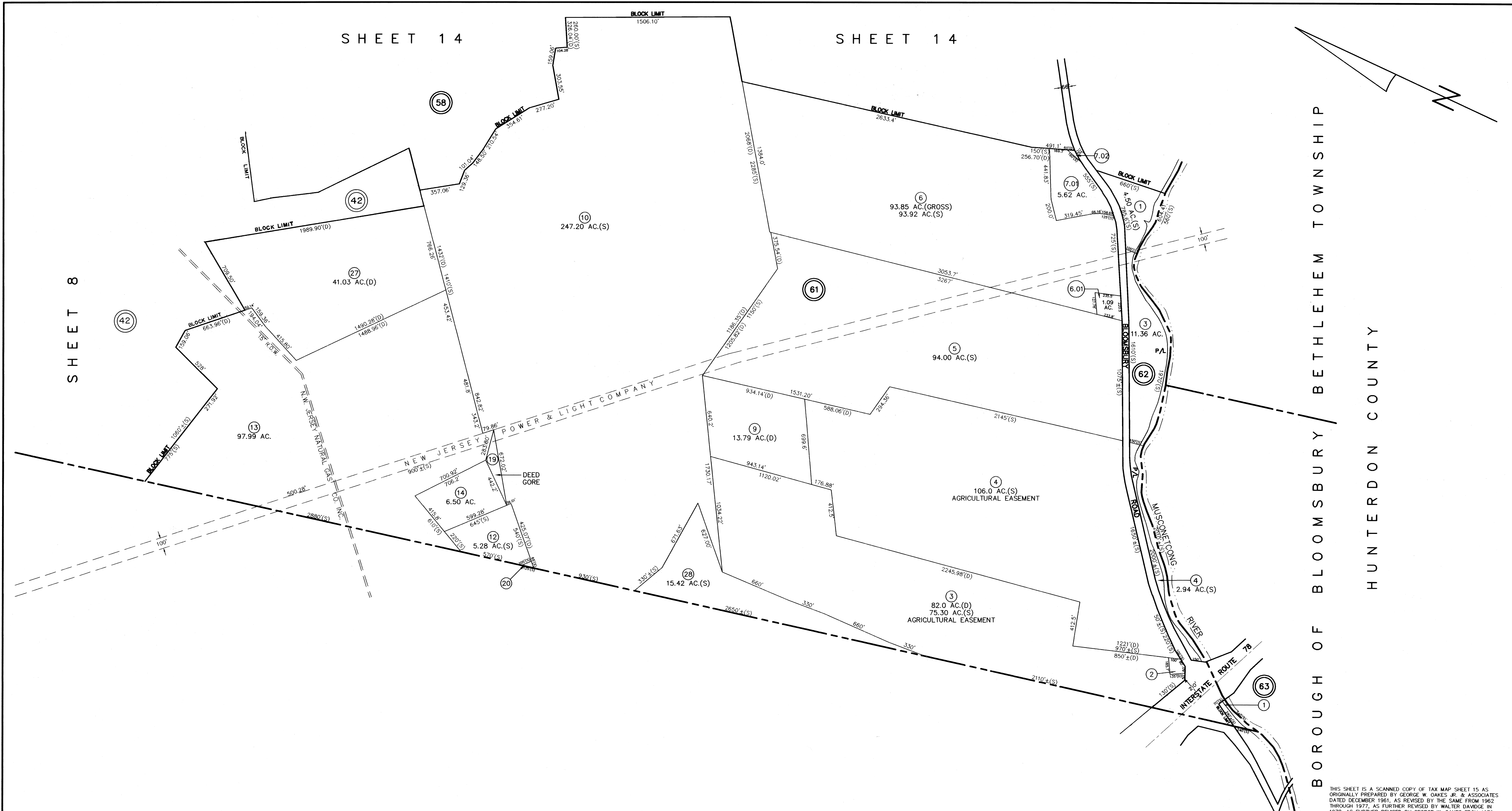
REVISED 12-16-11 EUGENE N. WEBER, PLS
 REVISED 1-25-08 GARY V. MARMO, PLS
 REVISED 2-2-05 GARY V. MARMO, PLS

TAX MAP
TOWNSHIP OF FRANKLIN
 WARREN COUNTY, NEW JERSEY
 SCALE: 1"=400' JANUARY, 2003
 GARY V. MARMO, P.L.S.
 NEW JERSEY PROFESSIONAL LAND SURVEYOR LICENSE NUMBER 37599

FINELLI
 CONSULTING ENGINEERS

TELEPHONE: (908) 835-9500 205 ROUTE 31 NORTH
 FAX: (908) 835-9909 WASHINGTON, N.J. 07882

BETHLEHEM TOWNSHIP
 HUNTERDON COUNTY



GREENWICH TOWNSHIP
WARREN COUNTY

BOROUGH OF BLOOMSBURY BETHLEHEM TOWNSHIP
HUNTERDON COUNTY

THIS SHEET IS A SCANNED COPY OF TAX MAP SHEET 15 AS ORIGINALLY PREPARED BY GEORGE W. OAKES JR. & ASSOCIATES DATED DECEMBER 1961, AS REVISED BY THE SAME FROM 1962 THROUGH 1977, AS FURTHER REVISED BY WALTER DAVISE IN 1978, AS FURTHER REVISED BY GEORGE W. OAKES FROM 1979 THROUGH 1984, AS FURTHER REVISED BY H. CLAY McELDOWNEY FROM 1985 THROUGH 1999, AS FURTHER REVISED INDIVIDUALLY BY JOHN P. MORRISON & GLEN LLOYD IN 2000, AND AS FURTHER REVISED BY GARY V. MARMO IN 2001 & 2002. THE ORIGINAL APPROVED MAP IS ON FILE IN THE OFFICE OF THE FRANKLIN TOWNSHIP TAX ASSESSOR.

LEGEND

- (8) = BLOCK NUMBER
- (20) = PARCEL NUMBER
- (D) = DEED DISTANCE
- (S) = SCALED DISTANCE

REVISED 1-30-09 GARY V. MARMO, PLS
REVISED 2-2-05 GARY V. MARMO, PLS

NEW JERSEY DEPARTMENT OF THE TREASURY
DIVISION OF TAXATION
PROPERTY ADMINISTRATION
APPROVED AS A TAX MAP PURSUANT TO THE AUTHORITY OF N.J.A.C. 17:27 & 17:28
FOR THE DIRECTOR, DEPARTMENT OF TAXATION
[Signature]
DATE: AUG 10 2004 SERIAL NO. 839

TAX MAP
TOWNSHIP OF FRANKLIN
WARREN COUNTY, NEW JERSEY
SCALE: 1"=400' JANUARY, 2003
GARY V. MARMO, P.L.S.
NEW JERSEY PROFESSIONAL LAND SURVEYOR LICENSE NUMBER 37599

FINELLI
CONSULTING ENGINEERS

TELEPHONE: (908) 835-9500 205 ROUTE 31 NORTH
FAX: (908) 835-9909 WASHINGTON, N.J. 07882